

Quality
Fuel
Networks

Fleet Price Analysis
05/09/2016 - 05/15/2016
Network = QPN,QP2
Fuel Groups = All Fuel Groups
On Network Transactions Only

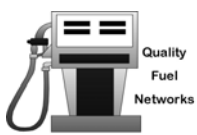
05/16/2016 11:00:57 AM

Page No.

1

Please note:

**Fleet Extax PPG is the Fleet Price [after discount] less the applicable IFTA credit for that state.
This number should ONLY be used for comparing fuel costs between states.**

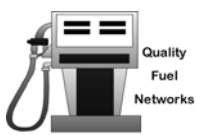


05/09/2016 - 05/15/2016

Merchant	Name	State	City Name	Exit Highway	Volume	Retail PPG	Average Discount	Fleet Net PPG	Fleet Extax PPG
198479	Creek Travel Plaza	AL	Atmore	0	2,067	2.197	0.201	1.996	1.806
193323	Diamond Gasoline 7 dba	AL	Brewton	69 I-65	890	1.959	0.009	1.950	1.760
107078	Petro 19	AL	Bucksville	100 I-20	22,424	2.280	0.355	1.925	1.735
128058	The Store #1 (BP)	AL	Clanton	205 I-65	2,558	2.215	0.235	1.980	1.790
180877	Speedway-Wilco #4555	AL	Cottondale	77 I-20	988	2.238	0.329	1.910	1.720
193638	Jack's Truck Stop	AL	Cullman	304 I-65	3,182	2.239	0.260	1.979	1.789
303557	Cusseta Travel Plaza	AL	Cusseta	0	2,405	2.172	0.197	1.975	1.785
197765	Petro franchise	AL	Dodge City	299 I-65	31,143	2.323	0.410	1.913	1.723
199696	Petro Gadsden	AL	Gadsden	181 I-59	19,011	2.320	0.359	1.960	1.770
199905	Speedway-Wilco #1550	AL	Good Hope	0	2,566	2.243	0.338	1.904	1.714
143347	TA Mobile	AL	Grand Bay	4 I-10	24,845	2.324	0.365	1.959	1.769
101501	I-20 Texaco Truck Stop	AL	Lincoln	165 I-20	968	2.299	0.232	2.067	1.877
302565	TA Lincoln	AL	Lincoln	168 I-20	14,643	2.335	0.381	1.954	1.764
109298	TA Montgomery franchise	AL	Montgomery	168 I-65	15,200	2.299	0.291	2.008	1.818
199794	Moody Valero 2700	AL	Moody	0	1,016	2.319	0.281	2.038	1.848
100883	Oasis Travel Center LLC	AL	Robertsdale	53 I-10	3,602	2.349	0.332	2.017	1.827
100651	Petro 48	AL	Shorter	22 I-85	13,605	2.270	0.251	2.019	1.829
113688	TA Tuscaloosa	AL	Tuscaloosa/Cottondal	77 I-20	10,627	2.300	0.377	1.923	1.733

		Volume	Retail PPG	Average Discount	Fleet Net PPG	Fleet Extax PPG
State Summary:	AL	171,747	2.301	0.345	1.955	1.765

Merchant	Name	State	City Name	Exit Highway	Volume	Retail PPG	Average Discount	Fleet Net PPG	Fleet Extax PPG
192166	Hilltop Travel Center	AR	Alma	24 I-54	5,201	2.230	0.241	1.989	1.764
197665	Blackwell Travel Center	AR	Blackwell/Atkins	101 I-40	1,449	2.314	0.292	2.022	1.797
182055	Flash Market 49	AR	Brinkley	216 I-40	1,122	2.039	0.058	1.981	1.756
141275	Flash Market 46	AR	Clinton	0 US 65	105	1.979	0.007	1.972	1.747
104059	TA West Memphis	AR	Earle	260 I-40	20,476	2.310	0.335	1.974	1.749
195185	Snappy Mart #19	AR	Jonesboro	0 US 63	610	2.110	0.080	2.030	1.805
117754	JJ's #2	AR	Malvern	106 I-30	5,939	1.999	0.048	1.951	1.726
303410	Newport Truck Plaza	AR	Newport	85 xx 67	197	2.059	0.080	1.979	1.754
114942	Truckomat	AR	North Little Rock	161 I-40	285	2.311	0.324	1.986	1.761
153536	Petro 26	AR	North Little Rock	161 I-40	39,458	2.353	0.405	1.948	1.723
198197	The I-40 Travel Center	AR	Ozark	35 I-40	6,847	2.345	0.332	2.013	1.788
188234	TA Prescott	AR	Prescott	44 I-30	35,375	2.338	0.359	1.979	1.754
162743	Flash Market 23	AR	Trumann	0 US 63	676	2.059	0.047	2.012	1.787
186675	Flash Market 32	AR	Trumann	0 US 63	645	2.059	0.072	1.987	1.762
103630	Petro 11	AR	West Memphis	280 I-40	32,540	2.307	0.337	1.970	1.745



05/09/2016 - 05/15/2016

		Volume	Retail PPG	Average Discount	Fleet Net PPG	Fleet Extax PPG
State Summary:	AR	150,930	2.308	0.338	1.970	1.745

Merchant	Name	State	City Name	Exit Highway	Volume	Retail PPG	Average Discount	Fleet Net PPG	Fleet Extax PPG
103580	Petro 06	AZ	Casa Grande	200 I-10	23,958	2.379	0.361	2.019	1.759
188123	Petroleum	AZ	Ehrenberg	5 I-10	1,138	2.150	0.023	2.128	1.868
110304	TA Eloy	AZ	Eloy	203 I-10	27,910	2.381	0.349	2.032	1.772
199104	TA Holbrook	AZ	Holbrook	283 I-40	38,152	2.432	0.303	2.129	1.869
103663	Petro 15	AZ	Kingman	66 I-40	69,024	2.450	0.283	2.167	1.907
113928	TA Kingman	AZ	Kingman	48 I-40	25,701	2.430	0.271	2.159	1.899
187670	Liberty Fuel	AZ	Phoenix	138 I-10	9,233	2.199	0.133	2.066	1.806
190174	Petroleum	AZ	San Simon	378 I-10	880	2.149	0.060	2.089	1.829
188236	TA Tonopah	AZ	Tonopah	103 I-10	45,798	2.343	0.327	2.016	1.756
106088	Mister T's Truck Stop [self	AZ	Tucson	268 I-10	493	2.370	0.020	2.350	2.090
106096	Tucson Truck Terminal	AZ	Tucson	268 I-10	677	2.397	0.020	2.377	2.117
188238	TA Willcox	AZ	Willcox	340 I-10	18,599	2.358	0.168	2.190	1.930

		Volume	Retail PPG	Average Discount	Fleet Net PPG	Fleet Extax PPG
State Summary:	AZ	261,569	2.395	0.290	2.105	1.845

Merchant	Name	State	City Name	Exit Highway	Volume	Retail PPG	Average Discount	Fleet Net PPG	Fleet Extax PPG
199302	EZ Trip Bakersfield	CA	Bakersfield	0	3,642	2.269	0.010	2.259	1.809
188241	TA Barstow	CA	Barstow	178 I-15	53,455	2.600	0.231	2.369	1.919
162818	TA Buttonwillow	CA	Buttonwillow	257 I-5	9,032	2.663	0.030	2.633	2.183
147942	Castaic Truck Stop	CA	Castaic	176 I-5	942	2.577	0.020	2.557	2.107
199434	Lucky's Travel Plaza	CA	Cisco Grove	165 I-80	1,981	2.586	0.055	2.531	2.081
111989	TA Coachella	CA	Coachella	110 I-10	13,174	2.698	0.267	2.431	1.981
103614	Petro 09	CA	Corning	630 I-5	12,302	2.680	0.209	2.471	2.021
111856	TA Corning	CA	Corning	630 I-5	17,099	2.678	0.207	2.471	2.021
190063	Sidhu Chevron	CA	Dixon	67 I-80	617	2.599	0.030	2.569	2.119
192346	Fontana Truck Stop Ctr	CA	Fontana	0 I-10	3,151	2.502	0.230	2.272	1.822
144220	Fifth Wheel Truck Stop	CA	Fresno	127 CA 99	179	2.659	0.020	2.639	2.189
186143	EZ Trip Golden State	CA	Fresno	0	4,090	2.299	0.010	2.289	1.839
169391	The Garlic Farm Center	CA	Gilroy	0 US 101	997	2.579	0.206	2.373	1.923

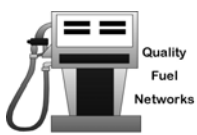


05/09/2016 - 05/15/2016

Merchant	Name	State	City Name	Exit Highway	Volume	Retail PPG	Average Discount	Fleet Net PPG	Fleet Extax PPG
181016	Golden Gate Petroleum	CA	Hayward	25 I-880	2,044	2.659	0.284	2.375	1.925
192161	TA Livingston	CA	Livingston	0 CA 99	16,291	2.704	0.206	2.499	2.049
112631	3 B's Truck & Auto Plaza	CA	Lodi	485 I-5	13,161	2.629	0.271	2.358	1.908
182998	Petro 46	CA	Los Banos/San Luis	403 I-5	15,459	2.685	0.183	2.502	2.052
198619	Speedway	CA	Mojave	0 CA 58	359	2.599	0.030	2.569	2.119
104075	Petro Ontario East	CA	Ontario	57 I-10	14,466	2.695	0.300	2.395	1.945
164277	TA Ontario West	CA	Ontario	57 I-10	12,660	2.695	0.299	2.396	1.946
120014	Bob's Chevron Truck Stop	CA	Pixley	0	212	2.496	0.010	2.486	2.036
129544	TA Redding	CA	Redding	673 I-5	18,782	2.708	0.222	2.486	2.036
186717	I-10 Truck Stop	CA	Rialto	0 I-10	25	2.399	0.030	2.369	1.919
165514	TA Santa Nella	CA	Santa Nella/Gustine	407 I-5	19,782	2.683	0.187	2.496	2.046
109439	Vanco Truck & Auto Plaza	CA	Stockton	471 I-5	1,206	2.639	0.030	2.609	2.159
199266	Vaca Valley Travel Center	CA	Vacaville	0 I-505	674	2.579	0.030	2.549	2.099
196919	Joe's Travel Plaza Westley	CA	Westley	0	1,647	2.548	0.129	2.419	1.969
171660	Petro 27	CA	Wheeler Ridge	219 I-5	12,271	2.666	0.034	2.632	2.182
195386	TA Wheeler Ridge	CA	Wheeler Ridge/Arvin	219 I-5	16,588	2.673	0.037	2.636	2.186

		Volume	Retail PPG	Average Discount	Fleet Net PPG	Fleet Extax PPG
State Summary:	CA	266,302	2.649	0.192	2.458	2.008

Merchant	Name	State	City Name	Exit Highway	Volume	Retail PPG	Average Discount	Fleet Net PPG	Fleet Extax PPG
302588	Petroleum Wholesale	CO	Brighton	16 I-76	530	2.099	0.073	2.026	1.821
103440	Sapp Bros. Denver	CO	Commerce City	278 I-70	2,094	2.250	0.260	1.989	1.784
170365	TA Denver East	CO	Commerce City	278 I-70	16,239	2.301	0.334	1.967	1.762
184923	Petroleum	CO	Evans	0	111	2.199	0.131	2.068	1.863
199824	Tomahawk Travel Center	CO	Fountain	0	2,415	2.159	0.102	2.057	1.852
161596	Loco Travel Stop #17	CO	Fruita	19 I-70	815	2.189	0.081	2.108	1.903
303219	TA Grand Junction	CO	Grand Junction	0	5,477	2.304	0.221	2.083	1.878
302335	Petro Johnstown CO	CO	Johnstown	254 I-25	5,847	2.178	0.022	2.157	1.952
194292	Ports to Plains Travel	CO	Lamar	0	1,173	2.289	0.235	2.054	1.849
188243	TA Limon	CO	Limon	359 I-70	16,195	2.297	0.301	1.996	1.791
302710	Petroleum Wholesale	CO	Palisade	0	131	2.159	0.050	2.109	1.904
302599	Petroleum Wholesale	CO	Watkins	295 I-70	1,264	2.099	0.074	2.026	1.821
185908	TA Denver West	CO	Wheat Ridge	266 I-70	12,732	2.303	0.333	1.970	1.765



05/09/2016 - 05/15/2016

		Volume	Retail PPG	Average Discount	Fleet Net PPG	Fleet Extax PPG
State Summary:	CO	65,028	2.275	0.264	2.011	1.806

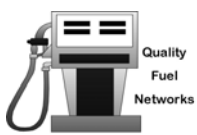
Merchant	Name	State	City Name	Exit Highway	Volume	Retail PPG	Average Discount	Fleet Net PPG	Fleet Extax PPG
103036	TA Southington	CT	Mildale/Plantsville	28 I-84	8,768	2.655	0.343	2.312	1.809
184844	TA Branford	CT	New Haven	56 I-95	4,203	2.641	0.356	2.286	1.783
145987	TA Willington	CT	Willington	71 I-84	13,043	2.654	0.328	2.326	1.823

		Volume	Retail PPG	Average Discount	Fleet Net PPG	Fleet Extax PPG
State Summary:	CT	26,015	2.652	0.338	2.315	1.812

Merchant	Name	State	City Name	Exit Highway	Volume	Retail PPG	Average Discount	Fleet Net PPG	Fleet Extax PPG
196125	Sunoco Delaware	DE	Newark	0	449	2.159	0.020	2.139	1.919

		Volume	Retail PPG	Average Discount	Fleet Net PPG	Fleet Extax PPG
State Summary:	DE	449	2.159	0.020	2.139	1.919

Merchant	Name	State	City Name	Exit Highway	Volume	Retail PPG	Average Discount	Fleet Net PPG	Fleet Extax PPG
198838	TA Baldwin	FL	Baldwin	343 I-10	10,144	2.472	0.341	2.131	1.793
302643	Speedway #6530	FL	Brooksville	0	182	2.199	0.110	2.089	1.751
302638	Speedway #6880	FL	Clearwater	0	136	2.199	0.137	2.062	1.724
196675	Florida 595 Truck Stop	FL	Davie	0	3,202	2.513	0.361	2.152	1.814
198840	TA Jacksonville South	FL	Jacksonville	329 I-95	17,078	2.543	0.414	2.129	1.791
147991	Johnson & Johnson dba	FL	Jasper	460 I-75	8,999	2.365	0.237	2.128	1.790
161752	Jimmies Auto Truck Plaza	FL	Lee	262 I-10	1,706	2.412	0.277	2.135	1.797
187071	Johnson and Johnson	FL	Live Oak	283 I-10	2,055	2.395	0.220	2.175	1.837
193839	Fast Track #410	FL	Madison	258 I-10	1,819	2.379	0.246	2.133	1.795
107458	TA Marianna	FL	Marianna	142 I-10	31,771	2.446	0.360	2.086	1.748
183623	Fast Track #427	FL	Monticello	225 I-10	773	2.379	0.248	2.131	1.793
139428	Petro 23	FL	Ocala/Reddick	368 I-75	26,629	2.556	0.429	2.127	1.789

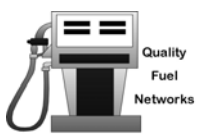


05/09/2016 - 05/15/2016

Merchant	Name	State	City Name	Exit Highway	Volume	Retail PPG	Average Discount	Fleet Net PPG	Fleet Extax PPG
189261	Quick Fuel #5101	FL	Orlando	0	344	2.326	0.108	2.218	1.880
186685	Sunoco 2573	FL	Palm Bay	70 I-95	396	2.219	0.094	2.125	1.787
193337	Polk City Truck Stop -	FL	Polk City	44 I-4	1,000	2.312	0.020	2.292	1.954
185907	TA Tampa	FL	Tampa/Seffner	10 I-4	13,627	2.377	0.296	2.081	1.743
107441	TA Vero Beach	FL	Vero Beach	147 I-95	19,411	2.546	0.400	2.146	1.808
142828	TA Wildwood	FL	Wildwood	329 I-75	29,841	2.552	0.432	2.120	1.782
197433	Speedway-Wilco #4556	FL	Wildwood	0	611	2.449	0.358	2.091	1.753
304277	Speedway #4556	FL	Wildwood	0	513	2.449	0.297	2.152	1.814

		Volume	Retail PPG	Average Discount	Fleet Net PPG	Fleet Extax PPG
State Summary:	FL	170,247	2.492	0.373	2.119	1.781

Merchant	Name	State	City Name	Exit Highway	Volume	Retail PPG	Average Discount	Fleet Net PPG	Fleet Extax PPG
124446	Petro 22	GA	Atlanta	12 I-285	16,857	2.409	0.310	2.100	1.810
189245	Quick Fuel #2204	GA	Atlanta	0	288	2.233	0.025	2.207	1.917
126169	Bainbridge Truck Stop	GA	Bainbridge	0 US 84	1,259	2.109	0.020	2.089	1.799
199726	TA Brunswick	GA	Brunswick	0	16,590	2.334	0.197	2.136	1.846
166496	Speedway-Wilco #4558	GA	Calhoun	318 I-75	9,567	2.214	0.138	2.076	1.786
154609	Speedway-Wilco #4557	GA	Carnesville	115 I-85	1,690	2.279	0.233	2.046	1.756
197984	Petro Carnesville	GA	Carnesville	160 I-85	18,279	2.446	0.379	2.067	1.777
174276	TA Cartersville	GA	Cartersville	296 I-75	38,520	2.342	0.241	2.101	1.811
183704	TA Commerce	GA	Commerce	149 I-85	7,793	2.450	0.373	2.078	1.788
149971	TA Madison	GA	DeForest/Madison	114 I-20	12,207	2.433	0.357	2.076	1.786
182063	Mister Pip's #1	GA	Donalsonville	0 US 84	888	2.096	0.020	2.076	1.786
181933	Fairburn Family Travel	GA	Fairburn	61 I-85	1,704	2.189	0.122	2.068	1.778
100610	TA Atlanta South	GA	Jackson	201 I-75	33,595	2.267	0.162	2.105	1.815
178566	Speedway-Wilco #4560	GA	Jackson	66 I-75	6,569	2.252	0.186	2.066	1.776
171785	Speedway-Wilco #4562	GA	Kingsland	1 I-95	657	2.279	0.153	2.126	1.836
189113	Petro 44	GA	Kingsland	3 I-95	10,202	2.338	0.180	2.157	1.867
304278	Speedway #4562	GA	Kingsland	0	538	2.179	0.004	2.175	1.885
198836	TA Lake Park	GA	Lake Park	2 I-75	28,076	2.441	0.308	2.133	1.843
120048	Greenway Stores #612	GA	Newnan	41 I-85	2,958	2.189	0.116	2.073	1.783
189243	Quick Fuel #2201	GA	Norcross	0	1,844	2.231	0.030	2.201	1.911
100339	TA Savannah	GA	Richmond Hill	87 I-95	11,113	2.337	0.110	2.227	1.937
125765	Cochran's Auto-Truck	GA	Ringgold	345 I-75	1,195	2.219	0.030	2.189	1.899
192824	Newborn's Truck Stop	GA	Tallapoosa	5 I-20	1,162	2.256	0.020	2.236	1.946
193722	All State Truck Stop	GA	Unadilla	121 I-75	1,902	2.304	0.030	2.274	1.984
170589	Speedway-Wilco #4561	GA	Valdosta	3 I-75	1,027	2.352	0.258	2.094	1.804

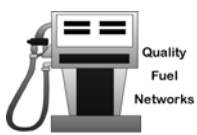


05/09/2016 - 05/15/2016

Merchant	Name	State	City Name	Exit Highway	Volume	Retail PPG	Average Discount	Fleet Net PPG	Fleet Extax PPG
304279	Speedway #4561	GA	Valdosta	3 I-75	395	2.339	0.128	2.211	1.921
179267	Speedway-Wilco #4559	GA	Villa Rica	59 I-20	1,861	2.312	0.257	2.056	1.766

		Volume	Retail PPG	Average Discount	Fleet Net PPG	Fleet Extax PPG
State Summary:	GA	228,747	2.347	0.235	2.112	1.822

Merchant	Name	State	City Name	Exit Highway	Volume	Retail PPG	Average Discount	Fleet Net PPG	Fleet Extax PPG
199918	TA Brooklyn IA	IA	Brooklyn	0	22,978	2.337	0.204	2.133	1.808
137638	Kwik Star #303	IA	Brooklyn/Victor	201 I-80	11,141	2.287	0.193	2.094	1.769
188201	Kwik Star #817	IA	Calmar	0 US 52	199	2.199	0.088	2.111	1.786
198978	McDermott Oil Co	IA	Cascade	77 US 151	409	2.249	0.070	2.179	1.854
197345	Kwik Star #490	IA	Cedar Falls	0	4,081	2.256	0.177	2.079	1.754
303305	Kwik Star #283	IA	Cedar Rapids	0	6,786	2.087	0.009	2.078	1.753
189787	Center Point Travel Plaza	IA	Center Point	35 I-380	10,698	2.119	0.047	2.072	1.747
193800	Kwik Star #419	IA	Charles City	0	2,006	2.205	0.116	2.089	1.764
303405	Kwik Trip #223	IA	Clear Lake	194 I-35	8,161	2.094	0.024	2.070	1.745
147389	Kwik Star #348	IA	Clinton	0 US 30	3,443	2.201	0.120	2.081	1.756
105866	Sapp Bros. Council Bluffs	IA	Council Bluffs	1 I-80	11,677	2.260	0.164	2.096	1.771
107276	TA Council Bluffs	IA	Council Bluffs	3 I-80	24,114	2.324	0.244	2.080	1.755
302261	Kwik Star #215	IA	Davenport	0	259	2.211	0.114	2.097	1.772
198916	DeWitt Travel Mart	IA	De Witt	0 US 30	308	2.199	0.055	2.144	1.819
192517	Kwik Star #701	IA	Denver	0 US 63	191	2.249	0.172	2.077	1.752
189259	Quick Fuel #2901	IA	Des Moines	0	108	2.305	0.071	2.234	1.909
195046	Dows Junction	IA	Dows	159 I-35	4,839	2.210	0.109	2.101	1.776
199338	MF Enterprises LLC	IA	Dubuque	249 US 61	1,806	2.289	0.191	2.097	1.772
170019	Eddyville Amoco	IA	Eddyville	0 US 63	1,076	2.199	0.075	2.124	1.799
183982	Kwik Star #712	IA	Janesville	0 US 218	1,080	2.255	0.180	2.074	1.749
192518	Kwik Star #713	IA	Jessup	0	133	2.249	0.172	2.077	1.752
194434	E-Z Pickin's	IA	Manchester	275 US 20	1,675	2.198	0.031	2.166	1.841
195169	Kwik Star #790	IA	Manchester	0	1,426	2.205	0.096	2.109	1.784
196959	Cubby's Manson	IA	Manson	0	308	2.128	0.010	2.118	1.793
199617	Kwik Star #212	IA	Maquoketa	0	5,600	2.142	0.044	2.098	1.773
164327	Kwik Star #711	IA	Monona	0 US 52	1,195	2.199	0.040	2.159	1.834
302841	Karde's 151	IA	Monticello	0	337	2.249	0.086	2.163	1.838
196770	A&E Convenience LLC	IA	Muscatine	0 US 61	200	2.249	0.096	2.153	1.828
197782	Kwik Star #895	IA	New Hampton	0 US 63	1,327	2.254	0.160	2.093	1.768
170464	Cubby's Odebolt	IA	Odebolt	0	249	2.159	0.045	2.114	1.789
193678	Kwik Star #665	IA	Oelwein	0	112	2.249	0.166	2.083	1.758



05/09/2016 - 05/15/2016

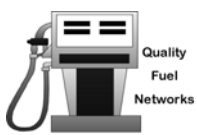
Merchant	Name	State	City Name	Exit Highway	Volume	Retail PPG	Average Discount	Fleet Net PPG	Fleet Extax PPG
183400	Osceola Travel Plaza	IA	Osceola	33 I-35	3,389	2.169	0.057	2.112	1.787
184509	63 South Amoco	IA	Ottumwa	0 US 63	135	2.199	0.103	2.096	1.771
188129	Kwik Star #704	IA	Parkersburg	0 IA 14	1,400	2.249	0.158	2.091	1.766
184070	Sapp Bros. Nebraska City	IA	Percival	10 I-29	8,553	2.256	0.140	2.117	1.792
197640	Cubby's	IA	Percival	10 I-29	60	2.239	0.085	2.154	1.829
302464	Cubby's Red Oak	IA	Red Oak	0	895	2.299	0.020	2.279	1.954
114934	TA Iowa-80 franchise	IA	Walcott	284 I-80	49,218	2.420	0.330	2.089	1.764
187903	Kwik Star #732	IA	Waterloo	0 US 63	565	2.259	0.176	2.083	1.758

Volume	Retail PPG	Average Discount	Fleet Net PPG	Fleet Extax PPG	
State Summary: IA	192,154	2.288	0.192	2.097	1.772

Merchant	Name	State	City Name	Exit Highway	Volume	Retail PPG	Average Discount	Fleet Net PPG	Fleet Extax PPG
110072	Boise Stage Stop	ID	Boise	71 I-84	3,038	2.624	0.304	2.320	2.000
111831	TA Boise	ID	Boise	54 I-84	23,509	2.651	0.324	2.327	2.007
124545	Flags West Truck Stop	ID	Downey	31 I-15	2,374	2.313	0.050	2.263	1.943
118059	Travelers Oasis	ID	Eden	182 I-84	5,231	2.599	0.249	2.350	2.030

Volume	Retail PPG	Average Discount	Fleet Net PPG	Fleet Extax PPG	
State Summary: ID	34,153	2.617	0.292	2.325	2.005

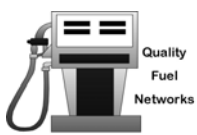
Merchant	Name	State	City Name	Exit Highway	Volume	Retail PPG	Average Discount	Fleet Net PPG	Fleet Extax PPG
168260	Speedway #7461	IL	Alsip	0	2,334	2.185	0.055	2.130	1.774
303693	Speedway #6207	IL	Batavia	0	6,327	2.146	0.077	2.069	1.713
189236	Quick Fuel #1804	IL	Bensenville	0	175	2.222	0.091	2.131	1.775
199331	Speedway #5400	IL	Bloomington	0	82	2.059	0.015	2.044	1.688
109249	TA Bloomington	IL	Bloomington	160 I-55	28,211	2.415	0.205	2.210	1.854
110767	Greater Chicago Truck	IL	Bolingbrook	267 I-55	1,139	2.319	0.020	2.299	1.943
158725	Speedway #7422	IL	Burbank	0 I-294	1,432	2.199	0.089	2.110	1.754
190306	Danville Travel Plaza	IL	Danville	220 I-74	2,809	2.258	0.050	2.208	1.852
303688	Speedway #4250	IL	Des Plaines	0	2,047	2.133	0.130	2.003	1.647
302411	Circle K #1398	IL	Divernon	0	770	2.099	0.059	2.040	1.684
104125	TA Effingham	IL	Effingham	160 I-57	13,135	2.423	0.286	2.138	1.782



05/09/2016 - 05/15/2016

Merchant	Name	State	City Name	Exit Highway	Volume	Retail PPG	Average Discount	Fleet Net PPG	Fleet Extax PPG
114975	Truckomat	IL	Effingham	159 I-57	3,539	2.372	0.259	2.113	1.757
117937	Petro 21	IL	Effingham	159 I-57	34,274	2.417	0.281	2.136	1.780
198866	Speedway #1412	IL	Frankfort	148 I-80	1,718	2.191	0.186	2.005	1.649
199115	Speedway #1421	IL	Frankfort	0	427	2.159	0.183	1.976	1.620
199654	Fred's Food and Fuel	IL	Gilman	283 I-57	1,074	2.149	0.030	2.119	1.763
149922	TA Elgin West	IL	Hampshire	36 I-90	12,789	2.423	0.233	2.189	1.833
190038	Express Lane #50	IL	Hillsdale	10 I-88	1,390	2.222	0.116	2.106	1.750
197184	Speedway #1415	IL	Kankakee	308 I-57	1,499	2.220	0.212	2.008	1.652
184261	Fast Stop Travel Center	IL	Litchfield	52 I-55	1,159	2.249	0.126	2.123	1.767
199334	Speedway #7382	IL	Lombard	0	1,783	2.125	0.070	2.056	1.700
199746	Eddie's Travel Center	IL	Mascoutah	0	409	2.168	0.080	2.088	1.732
302264	Speedway #1414	IL	Mokena	0	1,258	2.275	0.219	2.056	1.700
197121	Petro 65	IL	Monee	335 I-57	7,888	2.413	0.240	2.173	1.817
193066	TA Morris	IL	Morris	112 I-80	22,588	2.352	0.213	2.139	1.783
302412	Circle K #1424	IL	Morton	0	2,670	2.130	0.086	2.044	1.688
108100	TA Mount Vernon	IL	Mount Vernon	95 I-57	33,548	2.419	0.221	2.198	1.842
124115	Speedway #7448	IL	Naperville	0 IL 59	194	2.159	0.085	2.074	1.718
124123	Speedway #7459	IL	North Chicago	20 I-94	12,170	2.196	0.131	2.065	1.709
192249	Red Rooster Terminal	IL	Olney	0 US 50	2,415	2.228	0.040	2.188	1.832
303173	Speedway #2120	IL	Oswego	0 US 30	348	2.171	0.151	2.020	1.664
103432	Sapp Bros. Peru	IL	Peru	73 I-80	7,527	2.262	0.081	2.180	1.824
303687	Speedway #8480	IL	Plainfield	0	439	2.159	0.168	1.991	1.635
189073	Pontiac BP	IL	Pontiac	197 I-55	1,080	2.159	0.022	2.137	1.781
125377	Petro 59 franchise	IL	Rochelle	99 I-39	22,770	2.620	0.478	2.142	1.786
196018	Petro 59 franchise Soy	IL	Rochelle	99 I-39	11,190	2.368	0.227	2.141	1.785
302423	Circle K #1408	IL	Rochelle	0	5,528	2.171	0.113	2.058	1.702
162362	I-39 Shell Express Lane	IL	Rockford	115 I-39	2,032	2.245	0.087	2.157	1.801
197185	Speedway #1411	IL	Romeoville	263 I-55	2,053	2.236	0.167	2.069	1.713
104117	TA Chicago North	IL	Russell	1 I-94	23,834	2.428	0.236	2.192	1.836
191753	TA Saint Louis East	IL	Troy	18 I-70	17,391	2.420	0.297	2.123	1.767
199855	Lambos 5 BP	IL	Tuscola	0	1,973	2.096	0.010	2.086	1.730
193276	Fast Stop Travel Center	IL	Vandalia	61 I-70	1,193	2.347	0.197	2.151	1.795
197187	Speedway #1429	IL	Warrenville	0	406	2.187	0.048	2.139	1.783
303952	Petro Wilmington	IL	Wilmington	0	5,078	2.396	0.254	2.142	1.786

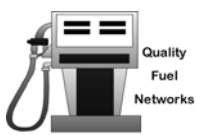
		Volume	Retail PPG	Average Discount	Fleet Net PPG	Fleet Extax PPG
State Summary:	IL	304,116	2.377	0.229	2.149	1.793



Fleet Price Analysis

05/09/2016 - 05/15/2016

Merchant	Name	State	City Name	Exit Highway	Volume	Retail PPG	Average Discount	Fleet Net PPG	Fleet Extax PPG
128512	Speedway #8336	IN	Angola	99 I-69	4,165	2.159	0.139	2.020	1.860
108795	Fuel Mart #783 Ambest	IN	Austin	34 I-65	6,129	2.199	0.231	1.968	1.808
197120	Petro 376	IN	Brazil	23 I-70	21,465	2.273	0.294	1.979	1.819
184122	Speedway #6662	IN	Bristol	0 US 20	1,622	2.085	0.069	2.016	1.856
184124	Speedway #6664	IN	Bristol	0 IN 15	509	2.090	0.096	1.994	1.834
199304	Fuelmaster of America	IN	Cambridge City	137 I-70	7,853	2.171	0.194	1.977	1.817
124453	Carlisle Truck Plaza	IN	Carlisle	0 US 41	4,230	2.169	0.237	1.932	1.772
199622	TA Clayton	IN	Clayton	59 I-70	18,628	2.256	0.285	1.971	1.811
198497	County Line Travel Plaza	IN	Columbia City	0 US 30	1,067	2.199	0.030	2.169	2.009
198198	Speedway #8039	IN	Daleville	234 I-69	5,544	2.183	0.216	1.968	1.808
197122	TA Demotte	IN	Demotte	230 I-65	17,301	2.330	0.380	1.950	1.790
193539	Busler's #10	IN	Evansville	0 IN 66	115	2.219	0.273	1.946	1.786
150102	Good To Go #11	IN	Frankfort	158 I-65	1,763	2.255	0.263	1.992	1.832
186335	Petro 45	IN	Fremont	157 I-69	35,065	2.336	0.331	2.005	1.845
196864	Freemont Shell-IGA	IN	Fremont	157 I-69	1,492	2.313	0.268	2.045	1.885
104133	TA Gary	IN	Gary	6 I-80	22,306	2.307	0.369	1.937	1.777
197126	Petro 369	IN	Gary	9 I-80	33,094	2.306	0.354	1.953	1.793
197797	Mister Fuel #7	IN	Gary	4 I-80	1,438	2.290	0.324	1.966	1.806
198365	Petro Gaston	IN	Gaston	45 I-69	32,141	2.337	0.345	1.993	1.833
184123	Speedway #6666	IN	Goshen	0 US 33	383	2.099	0.104	1.995	1.835
199702	Speedway #8047	IN	Greenfield	0	163	2.075	0.106	1.969	1.809
303010	Hank's Truck Stop	IN	Hanna	0	50	2.059	0.010	2.049	1.889
117622	Speedway #7575	IN	Hobart	255 I-65	390	2.173	0.217	1.956	1.796
197186	Speedway #1426	IN	Hobart	0 US 30	100	2.159	0.235	1.924	1.764
181222	Mister Fuel #6	IN	Indianapolis	4 I-465	9,167	2.229	0.253	1.977	1.817
302372	Speedway #3766	IN	Indianapolis	0	773	2.159	0.213	1.946	1.786
303689	Speedway #6131	IN	Indianapolis	0	1,245	2.035	0.076	1.959	1.799
184685	Circle A #111	IN	Jasper	57 I-64	1,298	2.112	0.030	2.082	1.922
198199	Speedway #8061	IN	Knightstown	115 I-70	8,616	2.168	0.204	1.964	1.804
198200	Speedway #8062	IN	Kokomo	0	7,779	2.099	0.133	1.966	1.806
128504	Speedway #8324	IN	La Porte	1 I-94	689	2.059	0.108	1.951	1.791
184120	Speedway #6661	IN	La porte	0 US 35	1,166	2.070	0.066	2.004	1.844
302424	Circle K #2408	IN	Lafayette	0	1,782	2.079	0.215	1.864	1.704
106864	TA Lake Station	IN	Lake Station	15 I-80	25,162	2.304	0.373	1.931	1.771
126540	Speedway #8310	IN	Lapaz	0 US 31	2,040	2.079	0.080	1.998	1.838
194779	Gallops	IN	Michigan City	0	186	2.059	0.030	2.029	1.869
198622	Speedway #6748	IN	Michigan City	34 I-94	3,219	2.065	0.066	1.999	1.839
198369	Goasis New Lisbon Fuel	IN	New Lisbon	0	5,638	2.283	0.301	1.982	1.822
198367	Petro Greensburg	IN	New Point	143 I-74	20,537	2.334	0.371	1.962	1.802
135095	Gallahan Auto-Truck	IN	Peru	201 US 31	8,282	2.179	0.084	2.094	1.934
302267	Speedway #6139	IN	Pierceton	0	3,425	2.072	0.070	2.002	1.842
103325	TA Porter	IN	Porter	22 I-94	28,005	2.302	0.356	1.947	1.787



05/09/2016 - 05/15/2016

Merchant	Name	State	City Name	Exit Highway	Volume	Retail PPG	Average Discount	Fleet Net PPG	Fleet Extax PPG
197124	TA Porter South	IN	Porter	22 I-94	10,997	2.305	0.370	1.935	1.775
198363	Petro Remington	IN	Remington	201 I-65	15,249	2.331	0.366	1.965	1.805
104141	TA Seymour	IN	Seymour	50 I-65	40,432	2.298	0.347	1.951	1.791
184121	Speedway #6674	IN	South Bend	72 I-80	2,892	2.166	0.176	1.990	1.830
198933	Mister Fuel #8	IN	Spiceland	123 I-70	8,621	2.293	0.304	1.989	1.829
302636	Speedway #6092	IN	Taylorsville	0	4,257	2.057	0.082	1.974	1.814
198503	Warren Travel Plaza	IN	Warren	278 I-69	336	2.286	0.020	2.266	2.106
184772	TA Whitestown	IN	Whitestown	130 I-65	21,099	2.247	0.293	1.954	1.794

Volume	Retail PPG	Average Discount	Fleet Net PPG	Fleet Extax PPG
State Summary: IN	449,928	2.274	0.306	1.969

Merchant	Name	State	City Name	Exit Highway	Volume	Retail PPG	Average Discount	Fleet Net PPG	Fleet Extax PPG
199179	TA Beto Junction	KS	Beto Junction/Lebo	155 I-35	21,617	2.381	0.375	2.005	1.745
189600	Petroleum	KS	Bunker Hill	193 I-70	420	2.082	0.045	2.037	1.777
199580	Petro 86 franchise	KS	Colby	0	5,673	2.333	0.285	2.049	1.789
192556	On the Go Travel Center	KS	Edwardsville	8 I-435	1,457	2.399	0.394	2.005	1.745
170555	Sapp Bros. Junction City	KS	Junction City	295 I-70	2,111	2.313	0.324	1.989	1.729
110049	Fuel Espresso	KS	Lebo	155 I-35	159	2.299	0.259	2.040	1.780
303739	Toot N Totum #120	KS	Liberal	0 US 54	2,606	2.149	0.049	2.100	1.840
187974	Newell Truck Plaza	KS	Newton	31 I-135	10,208	2.239	0.253	1.986	1.726
104810	TA Oakley franchise	KS	Oakley	76 I-70	9,811	2.324	0.304	2.019	1.759
187874	J-J Oil # 6	KS	Oakley	70 I-70	1,078	2.249	0.227	2.022	1.762
197179	Petro 366	KS	Salina	252 I-70	22,701	2.338	0.360	1.978	1.718

Volume	Retail PPG	Average Discount	Fleet Net PPG	Fleet Extax PPG
State Summary: KS	77,847	2.326	0.323	2.003

Merchant	Name	State	City Name	Exit Highway	Volume	Retail PPG	Average Discount	Fleet Net PPG	Fleet Extax PPG
137919	Super Quik Travel Center	KY	Ashland/Cannonsbur	185 I-64	150	2.299	0.265	2.034	1.818
199471	Speedway #7606	KY	Corbin	0	3,368	2.133	0.170	1.963	1.747
106344	TA Florence	KY	Florence	181 I-75	18,656	2.388	0.361	2.026	1.810
112938	Keystop Truck Stop	KY	Franklin	2 I-65	866	2.298	0.230	2.068	1.852



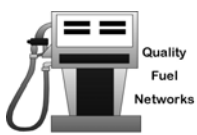
Fleet Price Analysis

05/09/2016 - 05/15/2016

Merchant	Name	State	City Name	Exit Highway	Volume	Retail PPG	Average Discount	Fleet Net PPG	Fleet Extax PPG
196232	Sudden Service #62	KY	Franklin	6 I-65	6,463	2.349	0.319	2.030	1.814
102566	Exit 62 Truck Stop	KY	Glencoe	62 I-71	749	2.349	0.290	2.059	1.843
179242	Petro 30	KY	Glendale	86 I-65	44,084	2.387	0.353	2.033	1.817
134874	Circle K 95 - Henderson,	KY	Henderson	0	2,592	2.169	0.169	2.000	1.784
302361	Speedway #9567	KY	Lebanon Junction	105 I-65	2,209	2.247	0.226	2.021	1.805
148585	Speedway #9393	KY	Lexington	0	86	2.299	0.149	2.150	1.934
303172	Speedway #9651	KY	Lexington	104 I-75	1,609	2.190	0.116	2.074	1.858
111690	London Auto Truck Center	KY	London	41 I-75	7,174	2.264	0.265	1.999	1.783
189254	Quick Fuel #2501	KY	Louisville	0	42	2.292	0.115	2.177	1.961
302468	Speedway #9662	KY	Louisville	0	694	2.209	0.120	2.089	1.873
191930	Huck's #368	KY	Madisonville	44 KY PK	455	2.289	0.238	2.051	1.835
137505	Max Fuel Express #32	KY	Murray	0 US 641	1,459	2.336	0.283	2.053	1.837
185046	Southern Pride	KY	Paducah	16 I-24	5,256	2.340	0.293	2.047	1.831
104158	TA Cincinnati South	KY	Walton/Richwood	175 I-75	31,295	2.386	0.355	2.031	1.815
113175	Speedway #8256	KY	Winchester	94 I-64	1,525	2.153	0.088	2.065	1.849

		Volume	Retail PPG	Average Discount	Fleet Net PPG	Fleet Extax PPG
State Summary:	KY	128,742	2.354	0.325	2.029	1.813

Merchant	Name	State	City Name	Exit Highway	Volume	Retail PPG	Average Discount	Fleet Net PPG	Fleet Extax PPG
145854	Leebo's #9	LA	Alexandria	90 I-49	1,816	2.199	0.141	2.058	1.858
191263	Cash Magic Jalou Forest	LA	Amite	0 LA 16	111	1.979	0.133	1.846	1.646
191280	Cash Magic Jalou Amite	LA	Amite	0 LA 16	436	1.980	0.055	1.925	1.725
183828	Silvers Travel Center	LA	Breaux Bridge	109 I-10	630	2.005	0.135	1.870	1.670
182279	Cash Magic Vegas Style	LA	Broussard	0 US 90	143	1.939	0.075	1.864	1.664
187246	Cash Magic Vegas Style	LA	Broussard	0 US 90	219	1.999	0.083	1.916	1.716
190050	Cash Magic Lucky	LA	Denham Springs	0 LA 16	225	1.919	0.029	1.890	1.690
192003	Petro 43	LA	Egan	76 I-10	8,433	2.224	0.314	1.910	1.710
193064	TA Greenwood	LA	Greenwood	5 I-20	16,612	2.351	0.407	1.944	1.744
112318	Tiger Truck Stop	LA	Grosse Tete	139 I-10	617	2.063	0.130	1.932	1.732
103622	Petro 10	LA	Hammond	40 I-12	14,404	2.208	0.280	1.928	1.728
176883	La Place Travel Center	LA	La Place	209 I-10	1,260	2.171	0.020	2.151	1.951
163360	TA Lafayette	LA	Lafayette	101 I-10	13,122	2.197	0.274	1.923	1.723
115907	Fuel Stop 36	LA	Lake Charles	36 I-10	339	2.249	0.296	1.953	1.753
145144	Big Easy Travel Center	LA	New Orleans	239 I-10	154	2.149	0.293	1.856	1.656
164905	Cash Truck Plaza	LA	Port Allen	151 I-10	88	1.999	0.020	1.979	1.779
193134	Nino's Truck Plaza	LA	Port Allen	151 I-10	457	1.999	0.020	1.979	1.779
168625	Frog City Travel Plaza	LA	Rayne	87 I-10	453	2.129	0.260	1.869	1.669



05/09/2016 - 05/15/2016

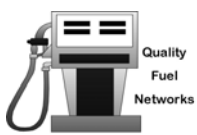
Merchant	Name	State	City Name	Exit Highway	Volume	Retail PPG	Average Discount	Fleet Net PPG	Fleet Extax PPG
103606	Petro 08	LA	Shreveport	8 I-20	14,838	2.349	0.407	1.943	1.743
109264	TA Slidell	LA	Slidell	266 I-10	8,160	2.226	0.304	1.921	1.721
191584	Cash Magic Jalou	LA	Springhill	0 US 371	1,339	1.932	0.013	1.920	1.720
132886	Winner's Choice- Vegas	LA	Sulphur	23 I-10	90	2.379	0.487	1.892	1.692
105809	TA Tallulah	LA	Tallulah	171 I-20	16,263	2.352	0.412	1.939	1.739
184570	Cash Magic Vegas Magic	LA	Vinton	4 I-10	1,279	2.183	0.294	1.889	1.689
191583	Cash Magic Jalou Vivian	LA	Vivian	0 LA 1	2,529	2.064	0.112	1.952	1.752
191262	Saint Helenas Express	LA	West Amite	0 LA 16	188	1.969	0.074	1.895	1.695

		Volume	Retail PPG	Average Discount	Fleet Net PPG	Fleet Extax PPG
State Summary:		LA	104,218	2.260	0.324	1.936

Merchant	Name	State	City Name	Exit Highway	Volume	Retail PPG	Average Discount	Fleet Net PPG	Fleet Extax PPG
129577	Pride Travel Center	MA	Chicopee	6 I-90	3,647	2.319	0.222	2.097	1.857
193922	Mister Mike's Travel	MA	Leominster	7 I-190	603	2.199	0.030	2.169	1.929
122275	J & H Auto Truck Plaza	MA	Peabody	44 I-95	676	2.299	0.060	2.239	1.999
103218	Flynn's Truck Plaza	MA	Shrewsbury	11 I-90	265	2.299	0.118	2.181	1.941
101439	Broad Street Truck Stop	MA	Springfield	4 I-91	205	2.319	0.238	2.081	1.841
196545	Pride Travel Center I-91	MA	Springfield	0	1,008	2.299	0.215	2.084	1.844
110320	New England Truck Stop	MA	Sturbridge	9 I-90	924	2.599	0.362	2.237	1.997
107722	Whately Truck Stop	MA	Whately	24 I-91	1,022	2.319	0.258	2.061	1.821
103010	Interstate Travel Plaza	MA	Wrentham	14 I-495	358	2.449	0.030	2.419	2.179

		Volume	Retail PPG	Average Discount	Fleet Net PPG	Fleet Extax PPG
State Summary:		MA	8,711	2.341	0.204	2.138

Merchant	Name	State	City Name	Exit Highway	Volume	Retail PPG	Average Discount	Fleet Net PPG	Fleet Extax PPG
143594	TA Baltimore North	MD	Baltimore	57 I-95	5,770	2.735	0.651	2.083	1.749
184091	A. C. & T. Big Pool	MD	Big Pool	12 I-70	1,946	2.299	0.197	2.102	1.768
122580	Trailway Truck Stop	MD	Centreville	0 US 301	356	2.299	0.020	2.279	1.945
149690	TA Elkton	MD	Elkton	109 I-95	10,858	2.739	0.646	2.093	1.759
107748	A. C. & T. Halfway	MD	Hagerstown	5 I-81	9,968	2.372	0.274	2.098	1.764
199592	A. C. & T. Sharpsburg	MD	Hagerstown	0	459	2.299	0.197	2.102	1.768



05/09/2016 - 05/15/2016

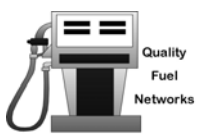
Merchant	Name	State	City Name	Exit Highway	Volume	Retail PPG	Average Discount	Fleet Net PPG	Fleet Extax PPG
112573	TA Baltimore South	MD	Jessup	41 I-95	7,747	2.741	0.667	2.074	1.740

		Volume	Retail PPG	Average Discount	Fleet Net PPG	Fleet Extax PPG	
State Summary:		MD	37,107	2.608	0.516	2.091	1.757

Merchant	Name	State	City Name	Exit Highway	Volume	Retail PPG	Average Discount	Fleet Net PPG	Fleet Extax PPG
149708	Irving Oil Auburn	ME	Auburn	75 I-495	710	2.299	0.133	2.166	1.854
104612	Irving's Big Stop	ME	Bailyville	0 US 1	406	2.329	0.150	2.179	1.867
194284	Fairfield Center Rd Circle	ME	Fairfield	132 I-95	1,922	2.299	0.118	2.181	1.869
107698	Irving's Big Stop Houlton	ME	Houlton	62 I-95	1,021	2.349	0.174	2.175	1.863
193363	Irving's Kittery Blue	ME	Kittery	2 I-95	2,230	2.299	0.131	2.168	1.856
107680	Irving's Big Stop Newport	ME	Newport	39 I-95	380	2.299	0.086	2.213	1.901

		Volume	Retail PPG	Average Discount	Fleet Net PPG	Fleet Extax PPG	
State Summary:		ME	6,671	2.308	0.133	2.176	1.864

Merchant	Name	State	City Name	Exit Highway	Volume	Retail PPG	Average Discount	Fleet Net PPG	Fleet Extax PPG
198289	TA Battle Creek	MI	Battle Creek	104 I-94	18,784	2.374	0.302	2.073	1.791
176396	Speedway #8753	MI	Burton	6 I-475	189	2.299	0.104	2.195	1.913
109363	76th Street Auto-Truck	MI	Byron Center	75 US 131	11,709	2.221	0.065	2.156	1.874
193151	Cedar River Plaza	MI	Cedar River	0 MI 35	2,288	2.259	0.024	2.235	1.953
123539	Speedway #2376	MI	Cedar Springs	0 US 131	1,358	2.260	0.154	2.107	1.825
195331	Speedway #6278	MI	Coopersville	16 I-96	1,895	2.225	0.154	2.071	1.789
176362	Speedway #8740	MI	De Witt	87 I-69	1,867	2.259	0.179	2.080	1.798
141879	TA Ann Arbor	MI	Dexter	167 I-94	9,270	2.404	0.290	2.114	1.832
186128	Dorr Exxon	MI	Dorr	68 US 131	755	2.209	0.041	2.168	1.886
195347	Speedway #8741	MI	Eagle	86 I-96	1,058	2.264	0.179	2.086	1.804
176388	Speedway #8748	MI	Flint	138 I-69	4,500	2.230	0.107	2.123	1.841
177329	Pohl Oil Travel Plaza	MI	Grand Ledge	86 I-96	5,060	2.269	0.097	2.172	1.890
139006	Charlie's Country Corner	MI	Grayling	251 I-75	7,815	2.320	0.153	2.168	1.886
188553	Petersen Oil dba Pacific	MI	Greenville	0 MI 91	222	2.109	0.014	2.095	1.813
125617	Tulip City Truck Stop	MI	Holland	49 I-196	9,598	2.259	0.093	2.166	1.884
135277	M-46 Auto Truck Plaza	MI	Howard City	120 US 131	6,982	2.189	0.040	2.149	1.867

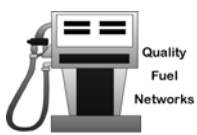


05/09/2016 - 05/15/2016

Merchant	Name	State	City Name	Exit Highway	Volume	Retail PPG	Average Discount	Fleet Net PPG	Fleet Extax PPG
188573	Petersen Oil dba Pacific	MI	Howard City	0 MI 46	512	2.159	0.041	2.118	1.836
176404	Speedway #8772	MI	Imlay City	168 I-69	937	2.259	0.116	2.143	1.861
176420	Speedway #8797	MI	Lennon	123 I-69	516	2.277	0.156	2.121	1.839
194195	Lowell Mobil	MI	Lowell	52 I-96	317	2.210	0.077	2.134	1.852
106476	The 115 Truck Stop	MI	Marshall	115 I-94	2,480	2.371	0.277	2.094	1.812
196865	Marshall Shell-IGA	MI	Marshall	110 I-94	75	2.349	0.296	2.053	1.771
184125	Speedway #6604	MI	Mattawan	66 I-94	2,120	2.299	0.232	2.067	1.785
104166	TA Monroe	MI	Monroe	15 I-75	15,117	2.466	0.377	2.088	1.806
199552	Speedway #6303	MI	Muskegon	0	2,345	2.257	0.180	2.077	1.795
123505	Speedway #2314	MI	New Baltimore	243 I-94	1,245	2.210	0.117	2.093	1.811
171900	Big Daddy's Truck Stop	MI	Ottawa Lake	5 US 23	3,546	2.359	0.060	2.299	2.017
123513	Speedway #2319	MI	Portland	77 I-96	891	2.287	0.139	2.148	1.866
184583	Cedar Rock Mobil	MI	Rockford	101 US 131	130	2.259	0.132	2.127	1.845
189231	Quick Fuel #1703	MI	Romulus	0	17	2.519	0.271	2.248	1.966
129163	TA Saginaw	MI	Saginaw/Bridgeport	144 I-75	11,635	2.500	0.359	2.140	1.858
109272	TA Sawyer	MI	Sawyer	12 I-94	26,895	2.387	0.330	2.058	1.776
198287	TA Tekonsha	MI	Tekonsha	25 I-69	12,669	2.375	0.295	2.080	1.798
189229	Quick Fuel #1701	MI	Warren	0	253	2.533	0.253	2.279	1.997
189233	Quick Fuel #1705	MI	Warren	0	301	2.564	0.251	2.313	2.031
302473	Speedway #3578	MI	Wayland	0	873	2.276	0.189	2.086	1.804
176446	Speedway #8876	MI	Whitmore Lake	0 US 23	2,498	2.264	0.187	2.078	1.796

		Volume	Retail PPG	Average Discount	Fleet Net PPG	Fleet Extax PPG
State Summary:	MI	168,742	2.345	0.232	2.113	1.831

Merchant	Name	State	City Name	Exit Highway	Volume	Retail PPG	Average Discount	Fleet Net PPG	Fleet Extax PPG
106534	Petro franchise	MN	Albert Lea	11 I-35	34,086	2.275	0.180	2.095	1.810
199596	Kwik Trip #875	MN	Albert Lea	0	525	2.239	0.178	2.061	1.776
199901	Kwik Trip #250	MN	Austin	0	2,404	2.249	0.192	2.056	1.771
195033	Kwik Trip #330	MN	Belle Plaine	0	616	2.159	0.042	2.117	1.832
199151	Kwik Trip #896	MN	Blaine	0	287	2.292	0.203	2.089	1.804
188393	Kwik Trip #646	MN	Blue Earth	0 US 169	466	2.199	0.121	2.078	1.793
197346	Kwik Trip #622	MN	Byron	0	168	2.199	0.141	2.058	1.773
148569	Carlton Travel Center	MN	Carlton	235 I-35	500	2.199	0.030	2.169	1.884
199439	Kwik Trip #874	MN	Chisago City	0	257	2.159	0.082	2.077	1.792
121707	Petro 89 franchise	MN	Clearwater	178 I-94	23,518	2.259	0.130	2.129	1.844
189415	Olsons Truck Stop Inc	MN	Clearwater	183 I-94	1,898	2.266	0.153	2.112	1.827
302509	Kwik Trip #234	MN	Cloquet	0	837	2.159	0.017	2.142	1.857

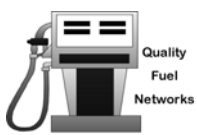


05/09/2016 - 05/15/2016

Merchant	Name	State	City Name	Exit Highway	Volume	Retail PPG	Average Discount	Fleet Net PPG	Fleet Extax PPG
195493	Kwik Trip #497	MN	Dakota	267 I-90	7,418	2.263	0.199	2.064	1.779
302497	Kwik Trip #224	MN	Duluth	0	382	2.229	0.185	2.043	1.758
174904	Kwik Trip #662	MN	Eagan	0 MN 55	1,862	2.259	0.170	2.089	1.804
191250	Kwik Trip #753	MN	Eyota	0 US 14	552	2.199	0.139	2.060	1.775
193117	Kwik Trip #424	MN	Fairmont	0	359	2.164	0.129	2.034	1.749
196758	Truckers Inn #02	MN	Faribault	59 I-35	596	2.285	0.153	2.132	1.847
197429	Kwik Trip #316	MN	Hutchinson	0	1,794	2.099	0.012	2.087	1.802
193287	Kwik Trip #619	MN	Kasson	0	1,066	2.199	0.151	2.048	1.763
197235	Kwik Trip #844	MN	Lake City	0	980	2.199	0.123	2.076	1.791
172569	Kwik Trip #334	MN	Mankato	0 US 169	6,559	2.202	0.144	2.059	1.774
177675	Expressway Oasis Travel	MN	Mankato	0	860	2.170	0.083	2.086	1.801
190166	Kwik Trip #623	MN	Minnesota City	0 MN 67	1,591	2.180	0.128	2.052	1.767
303606	Kwik Trip #166	MN	Moose Lake	214 I-35	1,451	2.216	0.099	2.117	1.832
192509	Kwik Trip #385	MN	Northfield	0	351	2.279	0.182	2.098	1.813
199991	Kwik Star #854	MN	Norwood	0	2,761	2.210	0.097	2.113	1.828
173989	Kwik Trip #403	MN	Owatonna	45 I-35	5,271	2.206	0.131	2.075	1.790
303165	Kwik Trip #245	MN	Plainview	0 MN 42	766	2.207	0.162	2.045	1.760
192512	Kwik Trip #464	MN	Rochester	63 I-90	2,398	2.167	0.115	2.052	1.767
116491	TA Twin City West	MN	Rogers	207 I-94	7,519	2.291	0.180	2.110	1.825
197495	Kwik Trip #681	MN	Saint Michael	0	5,323	2.232	0.142	2.089	1.804
116798	Stockmens Truck Stop	MN	Saint Paul South	64 I-494	4,759	2.273	0.181	2.092	1.807
196757	Truckers Inn #01	MN	Sauk Centre	127 I-94	10,107	2.263	0.132	2.131	1.846
303588	Kwik Trip #178	MN	South Saint Paul	0	2,360	2.266	0.168	2.098	1.813
302324	Kwik Trip #213	MN	Stacy	0	1,906	2.210	0.123	2.087	1.802
190360	Kwik Trip #414	MN	Stewartville	63 US 63	870	2.162	0.104	2.058	1.773
302886	SuperAmerica 75	MN	Waite Park	164 I-94	306	2.259	0.169	2.090	1.805
199095	Kwik Trip #442	MN	Waseca	0	65	2.129	0.017	2.112	1.827
140681	Worthington Travel Plaza	MN	Worthington	45 I-90	5,225	2.144	0.016	2.127	1.842
197539	Kwik Trip #463	MN	Zumbrota	0	1,188	2.199	0.130	2.069	1.784

		Volume	Retail PPG	Average Discount	Fleet Net PPG	Fleet Extax PPG
State Summary:	MN	142,223	2.244	0.146	2.098	1.813

Merchant	Name	State	City Name	Exit Highway	Volume	Retail PPG	Average Discount	Fleet Net PPG	Fleet Extax PPG
109470	Hood's Service Center Inc	MO	Bois D'Arc	61 I-44	1,150	2.135	0.174	1.962	1.792
118646	Ayerco Bowling Green	MO	Bowling Green	0 MO 161	2,754	2.007	0.066	1.942	1.772
189252	Quick Fuel #2401	MO	Bridgeton	0	28	2.159	0.075	2.084	1.914
195595	Shell Food Mart	MO	Cameron	0	10,944	2.023	0.082	1.940	1.770

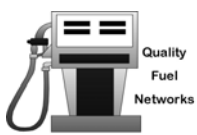


05/09/2016 - 05/15/2016

Merchant	Name	State	City Name	Exit Highway	Volume	Retail PPG	Average Discount	Fleet Net PPG	Fleet Extax PPG
302052	Jonez Travel Center	MO	Cameron	0	898	2.070	0.000	2.070	1.900
198258	Ayerco #32	MO	Canton	0	1,915	2.006	0.077	1.929	1.759
104208	TA Concordia	MO	Concordia	58 I-70	9,561	2.182	0.275	1.907	1.737
195204	Midwest Petroleum #54	MO	Cuba	208 I-44	6,800	2.154	0.212	1.943	1.773
111641	TA Saint Louis West	MO	Foristell	203 I-70	15,324	2.129	0.160	1.969	1.799
128967	Mister Fuel #4	MO	Foristell	203 I-70	1,603	2.087	0.131	1.956	1.786
192345	Hayti Travel Plaza	MO	Hayti	19 I-55	3,030	2.132	0.180	1.952	1.782
194925	Double Nickel	MO	Hayti	19 I-55	3,718	2.122	0.186	1.936	1.766
103762	Petro 54 franchise	MO	Joplin	4 I-44	43,877	2.196	0.256	1.940	1.770
189253	Quick Fuel #2402	MO	Kansas City	0	176	2.279	0.171	2.108	1.938
196710	Pour Boy Oil #3	MO	Kansas City	0	3,447	2.079	0.136	1.943	1.773
107086	Petro 18	MO	Kingdom City	148 I-70	20,319	1.988	0.024	1.964	1.794
119412	Lamartis Truck Stop	MO	Lamar	0 US 71	8,468	2.099	0.142	1.957	1.787
173369	Lancaster Auto Truck	MO	Lancaster	0 US 63	190	2.049	0.043	2.006	1.836
194334	Signal Food Store #110	MO	Mansfield	0	3,145	2.059	0.118	1.941	1.771
141358	TA Matthews	MO	Matthews	58 I-55	28,401	2.262	0.299	1.963	1.793
104190	TA Mount Vernon	MO	Mount Vernon	46 I-44	24,494	2.129	0.242	1.888	1.718
196551	Signal Food Store #108	MO	Mountain View	0	790	2.079	0.069	2.010	1.840
107094	Petro 70 franchise	MO	Oak Grove	28 I-70	14,523	2.201	0.300	1.901	1.731
111336	TA Kansas City East	MO	Oak Grove	28 I-70	12,283	2.198	0.303	1.895	1.725
196533	Signal Food Store #112	MO	Ozark	0	1,945	2.059	0.135	1.924	1.754
144667	Ayerco 44	MO	Palmyra	0	2,236	2.007	0.077	1.930	1.760
184496	Wilco Fast Break	MO	Palmyra	0 US 24	448	2.040	0.003	2.037	1.867
195635	Midwest Petroleum #21	MO	Perryville	129 I-95	892	2.039	0.058	1.981	1.811
107896	Mister Fuel #3	MO	Pevely	180 I-55	2,419	2.082	0.115	1.967	1.797
302351	Oasis Travel Plaza	MO	Richland	0	272	2.109	0.149	1.960	1.790
114090	Trails End	MO	Rock Port	110 I-29	4,584	2.289	0.361	1.928	1.758
135640	Wiedmaier Truck Stop	MO	Saint Joseph	44 I-29	8,082	2.189	0.259	1.930	1.760
197795	Energy Express Travel	MO	Saint Louis	247 I-70	2,308	2.069	0.082	1.987	1.817
193872	Rhodes 101 Stop #790	MO	Scott City	91 I-55	2,407	2.211	0.268	1.943	1.773
114660	TA Springfield East	MO	Strafford	88 I-44	34,998	2.145	0.255	1.890	1.720
193288	Fast Lane #63	MO	Taylor	0 US 61	4,819	2.019	0.007	2.012	1.842
107904	Mister Fuel #1	MO	Villa Ridge	251 I-44	1,969	2.158	0.193	1.965	1.795

		Volume	Retail PPG	Average Discount	Fleet Net PPG	Fleet Extax PPG
State Summary:	MO	285,233	2.145	0.212	1.933	1.763

Merchant	Name	State	City Name	Exit Highway	Volume	Retail PPG	Average Discount	Fleet Net PPG	Fleet Extax PPG
----------	------	-------	-----------	--------------	--------	------------	------------------	---------------	-----------------



05/09/2016 - 05/15/2016

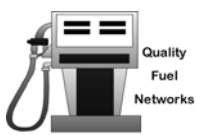
Merchant	Name	State	City Name	Exit Highway	Volume	Retail PPG	Average Discount	Fleet Net PPG	Fleet Extax PPG
303811	Mardi Gras Zone Truck	MS	Carriere	0	809	2.074	0.040	2.034	1.854
189154	Flash Market 197	MS	Corinth	0 US 72	831	1.999	0.063	1.936	1.756
174318	Petro 28	MS	Jackson	45 I-20	26,201	2.284	0.394	1.890	1.710
184895	Kangaroo Crossing #103	MS	Kosciusko	158 I-55	320	1.999	0.060	1.939	1.759
116517	TA Meridian	MS	Meridian/Russell	160 I-20	20,229	2.298	0.418	1.879	1.699
141259	Kangaroo Crossing #101	MS	Pickens	144 I-55	196	2.159	0.060	2.099	1.919
302717	Capital Fuel Center	MS	Richland	47 I-20	2,463	2.118	0.148	1.970	1.790

		Volume	Retail PPG	Average Discount	Fleet Net PPG	Fleet Extax PPG
State Summary:	MS	51,052	2.271	0.377	1.894	1.714

Merchant	Name	State	City Name	Exit Highway	Volume	Retail PPG	Average Discount	Fleet Net PPG	Fleet Extax PPG
116426	Broadway Travel Plaza	MT	Belgrade	298 I-90	1,659	2.155	0.053	2.102	1.824
303053	TA Laurel	MT	Laurel	437 I-90	25,450	2.158	0.069	2.089	1.811
194866	Cenex Zip Trip #59	MT	Miles City	138 I-94	1,343	2.122	0.020	2.102	1.824
187894	Muralt's Ambest Travel	MT	Missoula	96 I-90	7,400	2.132	0.060	2.072	1.794
199647	TA Missoula	MT	Missoula	96 I-90	25,074	2.156	0.060	2.096	1.818

		Volume	Retail PPG	Average Discount	Fleet Net PPG	Fleet Extax PPG
State Summary:	MT	60,929	2.153	0.063	2.091	1.813

Merchant	Name	State	City Name	Exit Highway	Volume	Retail PPG	Average Discount	Fleet Net PPG	Fleet Extax PPG
108266	TA Candler	NC	Candler	37 I-40	18,127	2.364	0.279	2.085	1.735
186349	Speedway-Wilco #6978	NC	Candor	0 NC 211	2,334	2.149	0.103	2.046	1.696
183876	Charlotte Travel Plaza	NC	Charlotte	16 I-77	2,839	2.459	0.377	2.082	1.732
189255	Quick Fuel #2601	NC	Charlotte	0	308	2.214	0.013	2.201	1.851
189256	Quick Fuel #2602	NC	Charlotte	0	388	2.312	0.108	2.204	1.854
158865	Speedway-Wilco #7929	NC	Colfax	208 I-40	99	2.039	0.000	2.039	1.689
142232	Speedway-Wilco #7971	NC	Conover	133 I-40	7,033	2.273	0.189	2.083	1.733
166108	Speedway-Wilco #6972	NC	Durham	270 I-40	545	2.199	0.132	2.067	1.717
192953	Speedway-Wilco #6940	NC	Elkin	85 I-77	1,693	2.045	0.008	2.037	1.687
199543	Speedway-Wilco #7960	NC	Farmville	0	207	2.159	0.115	2.044	1.694
187986	Speedway-Wilco #6997	NC	Fayetteville	0	111	1.999	0.000	1.999	1.649



05/09/2016 - 05/15/2016

Merchant	Name	State	City Name	Exit Highway	Volume	Retail PPG	Average Discount	Fleet Net PPG	Fleet Extax PPG
140715	Speedway-Wilco #6985	NC	Garner	312 I-40	527	2.099	0.066	2.033	1.683
191675	Speedway-Wilco #6961	NC	Garner	0 US 70	229	1.999	0.000	1.999	1.649
191874	Speedway-Wilco #6962	NC	Garner	0	373	2.029	0.012	2.017	1.667
107490	TA Greensboro	NC	Greensboro/Whitsett	138 I-85	13,357	2.373	0.316	2.057	1.707
195465	Speedway-Wilco #7909	NC	Greenville	0	101	2.159	0.133	2.026	1.676
146373	Speedway-Wilco #6955	NC	Haw River	150 I-85	2,649	2.311	0.258	2.053	1.703
110080	Chex Truck World	NC	Henderson	220 I-85	514	2.299	0.188	2.111	1.761
188227	Speedway-Wilco #7965	NC	Hickory	0	100	2.099	0.010	2.089	1.739
188387	Speedway-Wilco #6954	NC	High Point	0 I-85	96	2.049	0.057	1.992	1.642
192567	Speedway-Wilco #7941	NC	Jacksonville	0	427	2.099	0.004	2.095	1.745
101097	Big Boy's 66	NC	Kenly	105 I-95	4,836	2.236	0.208	2.028	1.678
107664	Petro Kenly franchise	NC	Kenly	106 I-95	18,058	2.393	0.331	2.062	1.712
130807	Speedway-Wilco #6990	NC	Kenly	106 I-95	4,053	2.347	0.302	2.046	1.696
189684	Speedway-Wilco #8298	NC	Kinston	0	233	2.199	0.116	2.083	1.733
186374	Speedway-Wilco #7930	NC	Lillington	0	104	2.149	0.125	2.024	1.674
132944	Bill's Truck Stop	NC	Linwood	86 I-85	2,686	2.295	0.243	2.051	1.701
168732	Speedway-Wilco #7937	NC	Mc Leansville	132 I-85	669	2.283	0.213	2.069	1.719
178178	Petro 29	NC	Mebane	157 I-85	16,846	2.376	0.312	2.064	1.714
199133	TA Mocksville	NC	Mocksville	170 I-40	10,257	2.426	0.368	2.058	1.708
127159	Speedway-Wilco #7996	NC	Monroe	0 US 74	1,616	1.962	0.001	1.962	1.612
148551	BP Amoco #15 Monroe	NC	Monroe	0 US 74	2,570	1.971	0.001	1.970	1.620
191507	Speedway-Wilco #6964	NC	Oak City	0 NC 25	131	2.199	0.163	2.036	1.686
304128	Speedway #8288	NC	Plymouth	0 US 64	65	2.149	0.083	2.066	1.716
194094	Speedway-Wilco #6981	NC	Rocky Mount	0	503	2.159	0.098	2.061	1.711
195044	Phoenix Travel Center	NC	Rocky Point	408 I-40	444	2.139	0.010	2.129	1.779
304126	Speedway #8189	NC	Rocky Point	408 I-40	1,738	2.099	0.004	2.095	1.745
125526	Speedway-Wilco #7983	NC	Salisbury	71 I-85	3,047	2.270	0.114	2.157	1.807
121467	Speedway-Wilco #7976	NC	Troutman	42 I-77	5,067	2.297	0.146	2.151	1.801
188143	Speedway-Wilco #7998	NC	Wadesboro	0 US 74	678	2.079	0.007	2.072	1.722
184976	Speedway-Wilco #6973	NC	Wake Forest	0 US 1	102	2.059	0.010	2.049	1.699
186376	Speedway-Wilco #6996	NC	Warsaw	364 I-40	1,514	2.159	0.019	2.140	1.790
192566	Speedway-Wilco #7949	NC	Wilson	0 US 301	264	2.039	0.018	2.021	1.671
302028	Speedway-Wilco #6977	NC	Youngsville	0	336	2.082	0.027	2.055	1.705

		Volume	Retail PPG	Average Discount	Fleet Net PPG	Fleet Extax PPG
State Summary:	NC	127,895	2.320	0.252	2.068	1.718

Merchant	Name	State	City Name	Exit Highway	Volume	Retail PPG	Average Discount	Fleet Net PPG	Fleet Extax PPG
----------	------	-------	-----------	--------------	--------	------------	------------------	---------------	-----------------

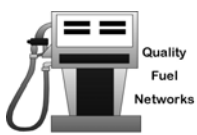


05/09/2016 - 05/15/2016

Merchant	Name	State	City Name	Exit Highway	Volume	Retail PPG	Average Discount	Fleet Net PPG	Fleet Extax PPG
131052	Stamart #15	ND	Bismarck	161 I-94	14,442	2.209	0.191	2.018	1.788
125609	Tiger Discount Truck Stop	ND	Dickinson	64 I-94	1,612	2.062	0.000	2.062	1.832
133553	Stamart #12	ND	Fargo	64 I-29	8,158	2.394	0.373	2.021	1.791
136630	Petro 61 franchise	ND	Fargo	348 I-94	31,495	2.327	0.294	2.033	1.803
133546	Stamart #13	ND	Grand Forks	141 I-29	2,801	2.399	0.372	2.028	1.798
170662	Simonson Travel Center	ND	Grand Forks	141 I-29	10,767	2.331	0.307	2.024	1.794

		Volume	Retail PPG	Average Discount	Fleet Net PPG	Fleet Extax PPG
State Summary:	ND	69,277	2.308	0.280	2.028	1.798

Merchant	Name	State	City Name	Exit Highway	Volume	Retail PPG	Average Discount	Fleet Net PPG	Fleet Extax PPG
161885	TA Grand Island West	NE	Alda	305 I-80	25,880	2.281	0.286	1.995	1.727
194262	Bosselman Pump and	NE	Alma	0 US 183	905	2.306	0.279	2.027	1.759
194392	Big Springs Truck &	NE	Big Springs	107 I-80	982	2.199	0.020	2.179	1.911
302201	Bosselman Pump and	NE	Broken Bow	0	205	2.190	0.108	2.082	1.814
303202	Bosselman Pump and	NE	Cairo	0	130	2.299	0.297	2.002	1.734
196573	Bosselman Pump and	NE	Central City	0	76	2.299	0.247	2.052	1.784
124586	Sapp Bros. Columbus	NE	Columbus	0 US 30	6,079	2.210	0.207	2.003	1.735
175802	Cubby's Columbus	NE	Columbus	0 US 81	835	2.218	0.218	2.001	1.733
111252	Sapp Bros. Fremont	NE	Fremont	0 US 77	8,069	2.214	0.177	2.038	1.770
303203	Bosselman Pump and	NE	Gordon	0	223	2.348	0.148	2.200	1.932
302044	Cubby's Gothenburg	NE	Gothenburg	0	353	2.299	0.258	2.041	1.773
166736	Bosselman Pump and	NE	Grand Island	0 US 30	2,449	2.199	0.169	2.030	1.762
106054	Cubby's Greenwood	NE	Greenwood	420 I-80	1,454	2.239	0.191	2.048	1.780
119735	Bosselman Pump and	NE	Hastings	0 US 6	3,476	2.299	0.277	2.022	1.754
192914	81 Express	NE	Hebron	0	175	2.249	0.245	2.004	1.736
190003	Fuel Express Mart #791	NE	Henderson	342 I-80	983	2.218	0.235	1.983	1.715
186149	Western Gas &	NE	Hershey	164 I-80	210	2.226	0.010	2.216	1.948
196572	Bosselman Pump and	NE	Holdrege	0	1,156	2.314	0.231	2.083	1.815
112912	Shoemaker's Truck	NE	Lincoln	395 I-80	8,408	2.256	0.259	1.997	1.729
165050	Sapp Bros. Sinclair	NE	Lincoln	405 I-80	3,972	2.256	0.220	2.036	1.768
194901	Don and Randy	NE	Lincoln	395 I-80	183	2.258	0.306	1.951	1.683
187453	Cubby's Norfolk	NE	Norfolk	0 US 81	10,022	2.196	0.182	2.014	1.746
189934	Cubby's O'neill	NE	O'Neill	0 US 20	1,612	2.249	0.223	2.026	1.758
111245	Sapp Bros. Landmark	NE	Odessa	263 I-80	7,545	2.253	0.216	2.036	1.768
103739	Sapp Bros. Ogallala	NE	Ogallala	126 I-80	2,285	2.257	0.189	2.068	1.800
115451	TA Ogallala	NE	Ogallala	126 I-80	39,313	2.280	0.242	2.038	1.770
111229	Sapp Bros. Omaha	NE	Omaha/Millard	440 I-80	6,933	2.257	0.225	2.032	1.764



05/09/2016 - 05/15/2016

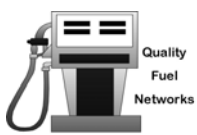
Merchant	Name	State	City Name	Exit Highway	Volume	Retail PPG	Average Discount	Fleet Net PPG	Fleet Extax PPG
168963	Shoemaker's South	NE	Roca	0	239	2.261	0.240	2.020	1.752
303204	Bosselman Pump and	NE	Saint Paul	0	50	2.299	0.243	2.056	1.788
303002	Cubby's	NE	Shelby	0	105	2.229	0.181	2.048	1.780
103721	Sapp Bros. Sidney	NE	Sidney	59 I-80	4,462	2.251	0.146	2.104	1.836
199391	Cubby's Syracuse	NE	Syracuse	0	122	2.099	0.105	1.994	1.726
110841	Sapp Bros. York	NE	York	353 I-80	5,113	2.254	0.227	2.027	1.759
189114	Petro 62	NE	York	353 I-80	47,799	2.276	0.282	1.994	1.726

Volume	Retail PPG	Average Discount	Fleet Net PPG	Fleet Extax PPG	
State Summary: NE	191,817	2.262	0.244	2.019	1.751

Merchant	Name	State	City Name	Exit Highway	Volume	Retail PPG	Average Discount	Fleet Net PPG	Fleet Extax PPG
187253	Irving Bow Junction	NH	Bow	12 I-93	1,299	2.439	0.358	2.081	1.859
197099	Candia First Stoppe	NH	Candia	30 NH 101	86	2.199	0.040	2.159	1.937
110643	TA Greenland	NH	Greenland	3 I-95	7,808	2.640	0.584	2.057	1.835

Volume	Retail PPG	Average Discount	Fleet Net PPG	Fleet Extax PPG	
State Summary: NH	9,195	2.608	0.547	2.061	1.839

Merchant	Name	State	City Name	Exit Highway	Volume	Retail PPG	Average Discount	Fleet Net PPG	Fleet Extax PPG
108134	TA Bloomsbury	NJ	Bloomsbury	7 I-78	36,713	2.407	0.471	1.936	1.761
107706	Petro 14	NJ	Bordentown	56 I-295	22,980	2.338	0.417	1.922	1.747
197236	Sahib V dba All American	NJ	Carney's Point	2 I-295	456	2.054	0.020	2.034	1.859
104216	TA Columbia	NJ	Columbia	4 I-80	15,965	2.383	0.448	1.934	1.759
302345	Sunoco 7011	NJ	Cranbury	0	506	2.009	0.054	1.955	1.780
302940	Speedway #3495	NJ	Elizabeth	0	431	1.959	0.010	1.949	1.774
302346	Sunoco 7010	NJ	Hamilton	0	153	2.009	0.046	1.963	1.788
302347	Sunoco 7009	NJ	Hamilton	0	88	2.009	0.014	1.995	1.820
302938	Speedway #3478	NJ	Hopelawn	0	253	1.979	0.088	1.891	1.716
196748	Sunoco 7704	NJ	Jamesburg	0	467	2.059	0.063	1.996	1.821
302941	Speedway #3503	NJ	Linden	0	393	1.919	0.024	1.895	1.720
199519	Kings Mahwah Truck Stop	NJ	Mahwah	0 NJ 17	831	1.950	0.020	1.930	1.755
302343	Sunoco 7008	NJ	Mount Laurel	0	123	2.009	0.010	1.999	1.824



05/09/2016 - 05/15/2016

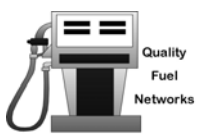
Merchant	Name	State	City Name	Exit Highway	Volume	Retail PPG	Average Discount	Fleet Net PPG	Fleet Extax PPG
108241	TA Paulsboro	NJ	Paulsboro	18 I-295	7,160	2.384	0.479	1.905	1.730
302350	Sunoco 7017	NJ	Ridgefield	0	1,229	2.009	0.030	1.979	1.804
198077	Sunoco 7014	NJ	Woodbridge	0	489	2.009	0.025	1.984	1.809
302348	Sunoco 7013	NJ	Woodbridge	0	386	2.009	0.056	1.953	1.778

					Volume	Retail PPG	Average Discount	Fleet Net PPG	Fleet Extax PPG	
State Summary:					NJ	88,630	2.356	0.425	1.931	1.756

Merchant	Name	State	City Name	Exit Highway	Volume	Retail PPG	Average Discount	Fleet Net PPG	Fleet Extax PPG
143057	TA Albuquerque	NM	Albuquerque	227 I-25	9,618	2.313	0.295	2.018	1.808
184051	Route 66 Travel Center @	NM	Casa Blanca	108 I-40	2,586	2.039	0.010	2.029	1.819
198424	Petro Deming	NM	Deming	68 I-10	17,736	2.390	0.351	2.040	1.830
104224	TA Gallup	NM	Gallup	16 I-40	19,688	2.316	0.236	2.080	1.870
104232	TA Las Cruces	NM	Las Cruces	139 I-10	12,538	2.348	0.342	2.006	1.796
103655	Petro 13	NM	Milan	79 I-40	34,585	2.309	0.267	2.042	1.832
188245	TA Moriarty	NM	Moriarty	194 I-40	27,869	2.308	0.281	2.028	1.818
173484	Sky City Travel Center	NM	Pueblo Of Acoma	102 I-40	7,355	2.099	0.092	2.007	1.797
184882	Route 66 Travel Center	NM	Rio Puerco	140 I-40	2,867	2.039	0.010	2.029	1.819
196068	Russell's Endee Truck &	NM	San Jon	369 I-40	2,601	2.098	0.090	2.008	1.798
104240	TA Santa Rosa	NM	Santa Rosa	277 I-40	28,791	2.304	0.245	2.059	1.849
190176	Petroleum	NM	Vado	4 I-10	1,117	1.979	0.060	1.919	1.709
194117	Chrome Outlet	NM	Vado	155 I-10	774	2.055	0.020	2.035	1.825

					Volume	Retail PPG	Average Discount	Fleet Net PPG	Fleet Extax PPG	
State Summary:					NM	168,128	2.296	0.257	2.039	1.829

Merchant	Name	State	City Name	Exit Highway	Volume	Retail PPG	Average Discount	Fleet Net PPG	Fleet Extax PPG
107383	TA Las Vegas	NV	Las Vegas	33 I-15	10,713	2.591	0.369	2.222	1.952
111906	TA Mill City	NV	Mill City	149 I-80	36,830	2.550	0.289	2.261	1.991
183626	Petro 31	NV	North Las Vegas	54 I-15	29,567	2.594	0.369	2.225	1.955
197378	Morton's Truck Stop Inc	NV	North Las Vegas	46 I-15	1,297	2.479	0.218	2.261	1.991
184680	TA Reno	NV	Sparks	19 I-80	12,901	2.572	0.148	2.424	2.154
186334	Petro 38	NV	Sparks	20 I-80	15,474	2.565	0.138	2.427	2.157



05/09/2016 - 05/15/2016

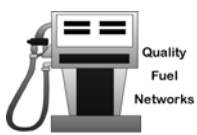
Merchant	Name	State	City Name	Exit Highway	Volume	Retail PPG	Average Discount	Fleet Net PPG	Fleet Extax PPG
199310	Petro Wells	NV	Wells	352 I-80	20,555	2.539	0.187	2.351	2.081

		Volume	Retail PPG	Average Discount	Fleet Net PPG	Fleet Extax PPG	
State Summary:		NV	127,340	2.565	0.265	2.301	2.031

Merchant	Name	State	City Name	Exit Highway	Volume	Retail PPG	Average Discount	Fleet Net PPG	Fleet Extax PPG
303775	Plaza 23 Truck Stop	NY	Albany	0	1,775	2.449	0.211	2.238	1.845
108282	TA Binghamton	NY	Binghamton	2 I-81	24,313	2.685	0.509	2.176	1.783
128447	Canaan Super Stop	NY	Canaan	3 I-90	5,783	2.399	0.204	2.195	1.802
114462	TA Buffalo	NY	Corfu/Pembroke	48 I-90	8,785	2.546	0.366	2.180	1.787
108233	TA Dansville	NY	Dansville	5 I-390	9,543	2.643	0.433	2.210	1.817
108324	TA Fultonville	NY	Fultonville	28 I-90	8,058	2.540	0.347	2.194	1.801
115188	Fultonville Super Stop	NY	Fultonville	28 I-90	1,216	2.399	0.207	2.192	1.799
108340	TA Maybrook	NY	Maybrook	5 I-84	10,672	2.723	0.571	2.152	1.759
199143	7-11 Store #35115	NY	Phelps	0	628	2.259	0.070	2.189	1.796
188135	Petro 71	NY	Waterloo	41 I-90	16,216	2.547	0.342	2.205	1.812

		Volume	Retail PPG	Average Discount	Fleet Net PPG	Fleet Extax PPG	
State Summary:		NY	86,993	2.601	0.414	2.187	1.794

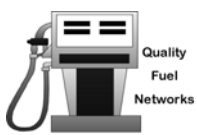
Merchant	Name	State	City Name	Exit Highway	Volume	Retail PPG	Average Discount	Fleet Net PPG	Fleet Extax PPG
197748	Sunoco 7757	OH	Amherst	139 I-80	1,454	2.369	0.259	2.110	1.830
197749	Sunoco 7758	OH	Amherst	139 I-80	425	2.377	0.229	2.148	1.868
199895	Speedway #8013	OH	Brookville	0	874	2.359	0.216	2.143	1.863
146506	Speedway #9400	OH	Canton	105 I-77	598	2.299	0.155	2.144	1.864
148007	Speedway #9367	OH	Cincinnati	42 I-275	780	2.312	0.230	2.082	1.802
197746	Sunoco 7755	OH	Clyde	100 I-80	416	2.349	0.231	2.118	1.838
197747	Sunoco 7756	OH	Clyde	100 I-80	908	2.351	0.235	2.116	1.836
170647	Speedway #9266	OH	Coal Grove	0 US 52	331	2.159	0.119	2.040	1.760
189248	Quick Fuel #2303	OH	Columbus	0	748	2.331	0.091	2.240	1.960
189250	Quick Fuel #2304	OH	Columbus	0	372	2.402	0.150	2.251	1.971
199254	Speedway #1804	OH	Columbus	0	131	2.199	0.133	2.066	1.786
104299	TA Dayton	OH	Dayton/Eaton	10 I-70	15,414	2.453	0.296	2.157	1.877



Fleet Price Analysis

05/09/2016 - 05/15/2016

Merchant	Name	State	City Name	Exit Highway	Volume	Retail PPG	Average Discount	Fleet Net PPG	Fleet Extax PPG
187412	Country Corral Travel	OH	Delta	39 I-80	3,790	2.346	0.232	2.114	1.834
188155	Speedway #8502	OH	Findlay	161 I-75	2,056	2.318	0.175	2.143	1.863
197744	Sunoco 7753	OH	Genoa	76 I-80	614	2.349	0.263	2.086	1.806
197745	Sunoco 7754	OH	Genoa	76 I-80	550	2.349	0.244	2.105	1.825
113613	Petro 20	OH	Girard	226 I-80	42,114	2.391	0.277	2.115	1.835
148650	Mister Fuel #5	OH	Girard	226 I-80	1,246	2.377	0.260	2.117	1.837
114983	Truckomat	OH	Hebron	126 I-70	749	2.209	0.067	2.142	1.862
149773	TA Columbus East	OH	Hebron	126 I-70	25,780	2.293	0.172	2.121	1.841
175521	Speedway #9385	OH	Hebron	0	195	2.239	0.182	2.057	1.777
149443	Truck World	OH	Hubbard	234 I-80	8,736	2.342	0.222	2.120	1.840
118612	A & A Truck Plaza	OH	Jackson	415 US 35	1,859	2.259	0.020	2.239	1.959
101907	TA Jeffersonville	OH	Jeffersonville	65 I-71	29,531	2.426	0.311	2.115	1.835
150086	TA Kingsville	OH	Kingsville	235 I-90	33,095	2.437	0.299	2.138	1.858
123943	Speedway #3547	OH	Lima	135 I-75	10,417	2.317	0.165	2.152	1.872
164384	Speedway #5236	OH	Lima	122 I-75	785	2.325	0.161	2.165	1.885
104315	TA Lodi	OH	Lodi/Seville	209 I-71	31,002	2.444	0.325	2.119	1.839
110023	Speedway #5360	OH	London	79 I-70	1,772	2.359	0.226	2.133	1.853
126961	TA Columbus West	OH	London	79 I-70	20,298	2.457	0.325	2.132	1.852
199467	Speedway #1017	OH	Lore City	0	3,657	2.125	0.007	2.118	1.838
197752	Sunoco 7761	OH	Mantua	197 I-80	769	2.369	0.275	2.094	1.814
197753	Sunoco 7762	OH	Mantua	197 I-80	869	2.374	0.262	2.112	1.832
199345	Speedway #1224	OH	Mason	0	386	2.299	0.079	2.220	1.940
183844	Speedway #9314	OH	Massillon	0	458	2.304	0.198	2.107	1.827
303790	Motor Inn Auto & Truck	OH	Mendon	0 US 127	1,026	2.205	0.033	2.172	1.892
103689	Petro 17	OH	Millbury/Stoney Ridge	71 I-80	31,045	2.441	0.341	2.100	1.820
199980	Speedway #9383	OH	Monroe	0	3,503	2.320	0.151	2.169	1.889
189524	Petro 88 franchise	OH	Napoleon	0 US 24	22,491	2.433	0.327	2.106	1.826
303820	Fuel King Travel Center	OH	Napoleon	0 US 6	179	2.310	0.185	2.125	1.845
107052	Petro 57	OH	New Paris	156 I-70	19,222	2.446	0.290	2.156	1.876
199230	Sunoco 7763	OH	New Springfield	235 I-76	1,126	2.373	0.257	2.116	1.836
199235	Sunoco 7764	OH	New Springfield	235 I-76	1,046	2.372	0.266	2.106	1.826
123588	Speedway #3328	OH	Newburgh Heights	159 I-77	3,529	2.312	0.174	2.137	1.857
107789	Newcomerstown Truck	OH	Newcomerstown	65 I-77	3,485	2.110	0.009	2.101	1.821
152538	Petro 25	OH	North Baltimore	167 I-75	21,249	2.389	0.293	2.095	1.815
153163	TA Canton North	OH	North Canton	111 I-77	9,953	2.491	0.400	2.091	1.811
199894	Speedway #7611	OH	Octa	65 I-71	1,460	2.319	0.195	2.124	1.844
108837	Fuel Mart #727	OH	Quaker City	193 I-70	2,379	2.155	0.030	2.125	1.845
197825	Dogwood Crossing Too	OH	Rockbridge	0 US 33	100	2.199	0.060	2.139	1.859
189247	Quick Fuel #2301	OH	Sharonville	0	733	2.332	0.077	2.255	1.975
108860	Fuel Mart #764	OH	South Vienna	66 I-70	1,271	2.303	0.151	2.152	1.872
199488	Speedway #5215	OH	South Vienna	0	1,366	2.314	0.188	2.126	1.846
141978	TA Toledo	OH	Toledo/Stoney Ridge	71 I-80	23,661	2.440	0.344	2.096	1.816

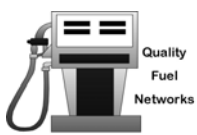


05/09/2016 - 05/15/2016

Merchant	Name	State	City Name	Exit Highway	Volume	Retail PPG	Average Discount	Fleet Net PPG	Fleet Extax PPG
302555	Speedway #3424	OH	Troy	0	944	2.284	0.151	2.133	1.853
102624	TA Wapakoneta franchise	OH	Wapakoneta	111 I-75	22,460	2.402	0.246	2.156	1.876
199701	Speedway #6395	OH	Waterville	0 US 24	2,271	2.310	0.219	2.091	1.811
197130	Sunoco 7749	OH	West Unity	21 I-80	1,215	2.351	0.232	2.119	1.839
197131	Sunoco 7750	OH	West Unity	21 I-80	1,034	2.353	0.230	2.123	1.843
147934	TA Youngstown	OH	Youngstown/Austinto	223 I-80	26,081	2.398	0.290	2.108	1.828

		Volume	Retail PPG	Average Discount	Fleet Net PPG	Fleet Extax PPG
State Summary:		446,034	2.399	0.277	2.122	1.842

Merchant	Name	State	City Name	Exit Highway	Volume	Retail PPG	Average Discount	Fleet Net PPG	Fleet Extax PPG
198246	Woodshed of Big Cabin	OK	Big Cabin	283 I-44	7,466	2.007	0.136	1.871	1.741
175745	Cimmaron Travel Plaza	OK	Billings	203 I-35	5,388	2.028	0.142	1.887	1.757
115691	Kanza Travel Plaza	OK	Braman	231 I-35	10,422	1.972	0.138	1.834	1.704
180901	Choctaw Travel Plaza	OK	Broken Bow	0 US 259	540	2.043	0.102	1.941	1.811
146555	Choctaw Travel Plaza	OK	Calera	0 US 69	1,398	1.999	0.090	1.909	1.779
192706	Hutch's #103	OK	Elk City	34 I-40	130	1.999	0.092	1.907	1.777
197803	Hutch's #119	OK	Elk City	0	95	1.999	0.035	1.964	1.834
186373	Hutch's #114	OK	Enid	0	1,176	1.999	0.089	1.910	1.780
145508	Choctaw Travel Plaza	OK	Grant	0 US 271	983	1.999	0.104	1.895	1.765
187413	Wes-T-Go #32	OK	Guymon	0 US 54	2,970	2.149	0.208	1.941	1.811
184755	Muskogee Nation Travel	OK	Muskogee	0 US 69	1,168	1.886	0.020	1.866	1.736
103671	Petro 16	OK	Oklahoma City	127 I-35	26,090	2.211	0.376	1.835	1.705
104356	TA Oklahoma City East	OK	Oklahoma City	142 I-40	21,226	2.214	0.371	1.843	1.713
143693	TA Oklahoma City West	OK	Oklahoma City	140 I-40	50,026	2.215	0.365	1.849	1.719
196658	Station 27 Inc	OK	Oklahoma City	137 I-35	135	1.959	0.040	1.919	1.789
199076	Checkers Truck Stop Inc	OK	Oklahoma City	0	727	1.930	0.040	1.890	1.760
105353	Sooner Corner Texaco	OK	Perry	185 I-35	800	2.016	0.125	1.891	1.761
186305	Choctaw Travel Plaza	OK	Poteau	0 US 59	330	1.999	0.084	1.915	1.785
106559	Ed's Truck Stop	OK	Sallisaw	311 I-40	5,098	2.046	0.133	1.912	1.782
176891	TA Sayre	OK	Sayre	26 I-40	23,502	2.209	0.324	1.885	1.755
186245	Choctaw Travel Plaza # 12	OK	Stringtown	0 US 69	891	2.105	0.185	1.921	1.791
195739	Hutch's #118	OK	Watonga	0	320	1.999	0.123	1.876	1.746
169839	Hutchs #113	OK	Woodward	0 OK 220	1,598	1.999	0.075	1.924	1.794



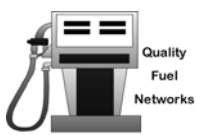
05/09/2016 - 05/15/2016

		Volume	Retail PPG	Average Discount	Fleet Net PPG	Fleet Extax PPG
State Summary:	OK	162,490	2.161	0.302	1.860	1.730

Merchant	Name	State	City Name	Exit Highway	Volume	Retail PPG	Average Discount	Fleet Net PPG	Fleet Extax PPG
117960	TA Portland	OR	Aurora	278 I-5	16,612	2.147	0.280	1.868	1.868
191633	Baker Truck Corral	OR	Baker City	304 I-84	2,728	2.126	0.117	2.009	2.009
130963	Seven Feathers Truck &	OR	Canyonville	99 I-5	6,551	2.036	0.149	1.887	1.887
195795	Crater Lake Junction	OR	Chiloquin	0 US 97	6,156	2.049	0.128	1.921	1.921
126409	TA Eugene franchise	OR	Coburg	199 I-5	21,897	2.149	0.297	1.853	1.853
184626	Space Age Fuel Travel	OR	Hermiston	182 I-84	8,021	1.974	0.070	1.904	1.904
180257	Gordy's Truck Stop	OR	La Pine	164 US 97	4,494	2.024	0.161	1.863	1.863
105429	Petro 24	OR	Medford/Phoenix	24 I-5	11,401	2.135	0.186	1.949	1.949
198506	Arrowhead Travel Plaza	OR	Pendleton	216 I-84	5,978	2.001	0.076	1.925	1.925
118067	Jubitz Truck Stop	OR	Portland	307 I-5	6,656	2.096	0.263	1.833	1.833
110650	TA Troutdale	OR	Troutdale	17 I-84	13,401	2.046	0.188	1.857	1.857

		Volume	Retail PPG	Average Discount	Fleet Net PPG	Fleet Extax PPG
State Summary:	OR	103,900	2.089	0.206	1.884	1.884

Merchant	Name	State	City Name	Exit Highway	Volume	Retail PPG	Average Discount	Fleet Net PPG	Fleet Extax PPG
104398	TA Barkeyville	PA	Barkeyville	29 I-80	12,968	2.794	0.344	2.450	1.810
303827	Speedway #2921	PA	Barkeyville	0	1,604	2.564	0.127	2.437	1.797
199232	Sunoco 7078	PA	Bedford	150 I-76	398	2.638	0.181	2.457	1.817
108258	TA Bloomsburg	PA	Bloomsburg	232 I-80	14,135	2.703	0.262	2.440	1.800
117911	TA Breezewood franchise	PA	Breezewood	161 I-76	17,745	2.740	0.331	2.409	1.769
104372	TA Brookville	PA	Brookville	78 I-80	17,266	2.790	0.358	2.432	1.792
192167	Pump and Pantry #18	PA	Canton	0 PA 14	1,118	2.599	0.020	2.579	1.939
182261	Petro 36	PA	Carlisle	52 I-81	27,316	2.654	0.279	2.375	1.735
142653	Sapp Bros. Clearfield	PA	Clearfield	120 I-80	3,895	2.652	0.217	2.435	1.795
182857	Martin's Trailside Express	PA	East Earl	0	1,765	2.394	0.032	2.361	1.721
199856	Sunoco 7093	PA	Elverson	0 PA TPK	1,296	2.579	0.208	2.371	1.731
302935	Speedway #6761	PA	Etters	0	1,617	2.539	0.119	2.420	1.780
302937	Speedway #6753	PA	Fleetwood	0	2,832	2.500	0.089	2.411	1.771
194706	Gouldsboro Travel Plaza	PA	Gouldsboro	13 I-380	1,156	2.610	0.168	2.442	1.802



05/09/2016 - 05/15/2016

Merchant	Name	State	City Name	Exit Highway	Volume	Retail PPG	Average Discount	Fleet Net PPG	Fleet Extax PPG
109546	TA Greencastle	PA	Greencastle	5 I-81	18,573	2.675	0.271	2.404	1.764
116889	Lakewood 84	PA	Greentown	0	138	2.599	0.098	2.501	1.861
144519	TA Harborcreek	PA	Harborcreek/Erie	35 I-90	11,268	2.788	0.245	2.543	1.903
113340	Liberty Truck Center Inc	PA	Harford	217 I-81	47	2.559	0.047	2.512	1.872
196860	Harford Penn Can Travel	PA	Harford	0	458	2.539	0.105	2.434	1.794
104380	TA Harrisburg	PA	Harrisburg	77 I-81	26,538	2.664	0.278	2.386	1.746
176529	Speedway-Wilco #4563	PA	Harrisburg	27 I-81	3,908	2.607	0.225	2.382	1.742
199703	Speedway #2907	PA	Hermitage	0	145	2.299	0.010	2.289	1.649
196747	Sunoco 7091	PA	Hershey	0 PA TPK	235	2.665	0.315	2.350	1.710
198751	Sunoco 7089	PA	Hunker	0	314	2.611	0.167	2.444	1.804
196613	Sunoco 7088	PA	Jim Thorpe	0 PA 3	561	2.772	0.388	2.383	1.743
154096	Sunoco 7084	PA	King of Prussia	0	457	2.579	0.221	2.358	1.718
111666	Bandit Truck Stop #1	PA	Kutztown/New	45 I-78	4,792	2.656	0.188	2.467	1.827
197879	Mount Cobb Travel Plaza	PA	Lake Ariel	8 I-84	1,065	2.590	0.151	2.439	1.799
104414	TA Lamar	PA	Lamar	173 I-80	19,323	2.702	0.290	2.412	1.772
198224	Lawrenceville Exxon	PA	Lawrenceville	0 US 15	298	2.459	0.015	2.444	1.804
165779	Liberty Exxon	PA	Liberty	0 US 15	683	2.499	0.015	2.484	1.844
302936	Speedway #6767	PA	Manheim	0	1,163	2.539	0.112	2.427	1.787
199231	Sunoco 7090	PA	Middletown	250 I-76	83	2.669	0.337	2.332	1.692
108308	TA Milesburg	PA	Milesburg	158 I-80	9,318	2.704	0.286	2.418	1.778
121780	BFS Citgo Auto-Truck	PA	Mount Morris	1 I-79	1,265	2.519	0.105	2.414	1.774
196117	Sunoco Muncy Truck Stop	PA	Muncy	15 I-80	2,566	2.559	0.159	2.400	1.760
197413	Gibson Travel Plaza	PA	New Milford	0	501	2.536	0.062	2.474	1.834
191289	Sunoco 7081	PA	Newburg	0	448	2.633	0.215	2.418	1.778
147132	Raceway Truck	PA	Pine Grove	104 I-81	1,042	2.570	0.112	2.458	1.818
302474	Speedway #2910	PA	Pittsburgh	0	980	2.499	0.077	2.422	1.782
198104	Lancaster Travel Plaza	PA	Ronks	0 US 283	5,606	2.531	0.079	2.452	1.812
198138	Petro Scranton	PA	Scranton/Avoca	178 I-81	13,709	2.781	0.377	2.404	1.764
194861	Sunoco 7577	PA	Shippensburg	0	734	2.549	0.163	2.385	1.745
198163	Sunoco 7076	PA	Somerset	0	917	2.600	0.197	2.403	1.763
198750	Sunoco 7077	PA	Somerset	0	252	2.599	0.219	2.380	1.740
111971	Howes 84 Auto Truck	PA	Sterling/Lake Ariel	17 I-84	1,884	2.593	0.146	2.447	1.807
126656	Promised Land	PA	Tafton	26 I-84	201	2.599	0.144	2.455	1.815
195742	Sunoco 7095	PA	Verona	0	280	2.599	0.174	2.425	1.785
193846	Sunoco 7080	PA	Waterfall	0	298	2.615	0.197	2.418	1.778
196746	Sunoco 7087	PA	Wescosville	0	927	2.759	0.367	2.392	1.752
108316	Hickory Run Travel Plaza	PA	White Haven	274 I-80	1,450	2.626	0.176	2.450	1.810
196893	EFuel- Bandit 2	PA	White Haven	274 I-80	165	2.619	0.144	2.475	1.835



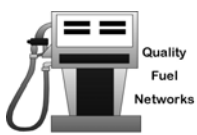
05/09/2016 - 05/15/2016

		Volume	Retail PPG	Average Discount	Fleet Net PPG	Fleet Extax PPG
State Summary:	PA	237,729	2.687	0.269	2.419	1.779

Merchant	Name	State	City Name	Exit Highway	Volume	Retail PPG	Average Discount	Fleet Net PPG	Fleet Extax PPG
199321	TA West Greenwich	RI	West Greenwich	5 I-95	5,304	2.677	0.486	2.191	1.861

		Volume	Retail PPG	Average Discount	Fleet Net PPG	Fleet Extax PPG
State Summary:	RI	5,304	2.677	0.486	2.191	1.861

Merchant	Name	State	City Name	Exit Highway	Volume	Retail PPG	Average Discount	Fleet Net PPG	Fleet Extax PPG
183883	Speedway-Wilco #4587	SC	Aynor	0	168	1.999	0.005	1.994	1.834
164418	Speedway-Wilco #4581	SC	Bishopville	116 I-20	1,265	2.194	0.313	1.881	1.721
162669	Speedway-Wilco #4566	SC	Blacksburg	106 I-85	7,482	2.102	0.224	1.879	1.719
302602	TA Columbia	SC	Columbia	0	9,414	2.229	0.322	1.906	1.746
177337	Hot Spot #6004	SC	Enoree	38 I-26	1,217	1.881	0.010	1.871	1.711
188187	TA Florence	SC	Florence	164 I-95	5,768	2.178	0.286	1.893	1.733
198976	Petro Florence	SC	Florence	0	16,996	2.182	0.277	1.905	1.745
304125	Speedway #4565	SC	Georgetown	0	1,012	1.946	0.001	1.945	1.785
198152	Speedway-Wilco #4568	SC	Graniteville	0	6,985	1.939	0.067	1.872	1.712
302933	Speedway #2877	SC	Hardeeville	0	427	2.059	0.200	1.859	1.699
304124	Speedway #4569	SC	Hardeeville	0	8,467	2.088	0.219	1.870	1.710
103499	E-Z Shop Travel Center	SC	Harleyville	172 I-26	1,261	2.049	0.096	1.953	1.793
133967	Hot Spot #33	SC	Inman	10 I-26	2,546	1.886	0.010	1.876	1.716
302742	Speedway #2836	SC	Johns Island	0	370	1.899	0.000	1.899	1.739
160267	Speedway-Wilco #4584	SC	Latta	181 I-95	4,261	2.140	0.268	1.872	1.712
106229	TA Manning	SC	Manning	119 I-95	12,268	2.230	0.309	1.921	1.761
192368	Speedway-Wilco #4580	SC	Prosperity	82 I-26	4,251	2.115	0.241	1.873	1.713
196389	Speedway-Wilco #4567	SC	Rock Hill	0	2,739	1.922	0.012	1.910	1.750
150805	Speedway-Wilco #4576	SC	Saint George	82 I-95	3,650	2.154	0.179	1.975	1.815
184798	Speedway-Wilco #4579	SC	Saint Matthews	139 I-26	3,252	2.142	0.253	1.889	1.729
104422	TA Spartanburg	SC	Spartanburg/Duncan	63 I-85	34,176	2.190	0.320	1.870	1.710
184009	Speedway-Wilco #4578	SC	Winnsboro	0 SC 200	4,602	2.005	0.021	1.984	1.824
122374	Grand Central I-77 Station	SC	Winnsboro/Great	48 I-77	1,170	1.994	0.004	1.990	1.830



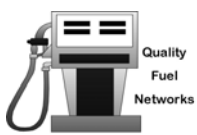
05/09/2016 - 05/15/2016

		Volume	Retail PPG	Average Discount	Fleet Net PPG	Fleet Extax PPG
State Summary:	SC	133,757	2.138	0.243	1.894	1.734

Merchant	Name	State	City Name	Exit Highway	Volume	Retail PPG	Average Discount	Fleet Net PPG	Fleet Extax PPG
192878	Starlite Truck Stop	SD	Aberdeen	0 US 281	2,427	2.116	0.083	2.033	1.753
188383	DJ's Travel Center	SD	Huron	0 US 14	502	2.149	0.020	2.129	1.849
169631	Countryside - Pump N Pak	SD	Lennox	62 I-29	2,105	2.099	0.025	2.074	1.794
186137	Cubby's Mitchell West	SD	Mitchell	330 I-90	2,284	2.062	0.037	2.025	1.745
193423	Cubby's Mitchell East	SD	Mitchell	332 I-90	693	2.080	0.041	2.039	1.759
198004	I-90 Travel Center	SD	Mitchell	332 I-90	7,612	2.135	0.077	2.058	1.778
194837	Cubby's W 12th Truck	SD	Sioux Falls	0	2,018	2.272	0.229	2.043	1.763
189072	Fuel Mart #645	SD	Spencer	353 I-90	4,233	2.097	0.033	2.064	1.784
161323	Stone's Truck Stop	SD	Watertown	177 I-29	5,734	2.174	0.123	2.051	1.771

		Volume	Retail PPG	Average Discount	Fleet Net PPG	Fleet Extax PPG
State Summary:	SD	27,612	2.136	0.082	2.054	1.774

Merchant	Name	State	City Name	Exit Highway	Volume	Retail PPG	Average Discount	Fleet Net PPG	Fleet Extax PPG
199205	Speedway #7137	TN	Algood	0	958	2.100	0.094	2.005	1.835
110460	TA Antioch	TN	Antioch	62 I-24	32,124	2.303	0.330	1.973	1.803
199982	Speedway #7147	TN	Athens	0	1,785	2.092	0.186	1.906	1.736
302942	Speedway #7106	TN	Baxter	280 I-40	1,077	2.099	0.137	1.962	1.792
198824	Lee's Food Mart	TN	Bulls Gap	23 I-81	827	2.145	0.242	1.903	1.733
181263	Fast Food and Fuel --	TN	Chattanooga	180 I-24	410	2.148	0.181	1.967	1.797
199469	Speedway #7115	TN	Chattanooga	7 I-75	3,983	2.083	0.173	1.910	1.740
199981	Speedway #7114	TN	Chattanooga	0	1,567	2.098	0.181	1.917	1.747
195450	Woodlawn Papa Rock	TN	Clarksville	0	266	2.159	0.020	2.139	1.969
302469	Speedway #7162	TN	Cleveland	0	616	2.107	0.190	1.917	1.747
198826	Lee's Food Mart	TN	Clinton	122 I-75	2,225	2.079	0.176	1.903	1.733
303686	Speedway #7176	TN	Columbia	0	1,165	2.119	0.145	1.974	1.804
100677	Tennessean Truck Stop	TN	Cornersville	22 I-65	1,922	2.249	0.020	2.229	2.059
194153	Eco Travel Center	TN	Crossville	320 I-40	776	2.079	0.134	1.944	1.774
302467	Speedway #7158	TN	Crossville	0	1,210	2.083	0.181	1.902	1.732
303691	Speedway #7159	TN	Dandridge	0	2,447	2.106	0.217	1.890	1.720

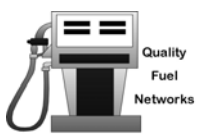


05/09/2016 - 05/15/2016

Merchant	Name	State	City Name	Exit Highway	Volume	Retail PPG	Average Discount	Fleet Net PPG	Fleet Extax PPG
198493	TA Denmark	TN	Denmark	68 I-40	23,988	2.210	0.241	1.969	1.799
197633	Shady Lawn Truckstop	TN	Elkton/Ardmore	60 I-65	3,094	2.269	0.193	2.077	1.907
191170	West End Buy Fast Shell	TN	Fayetteville	0 US 64	277	2.259	0.188	2.071	1.901
183798	TA Nashville South	TN	Franklin	61 I-65	17,297	2.313	0.344	1.969	1.799
195369	Speedway-Wilco #4597	TN	Gordonsville	0	4,333	2.162	0.198	1.964	1.794
149187	TA Greenville franchise	TN	Greenville/Baileyton	36 I-81	13,717	2.294	0.228	2.066	1.896
302328	Speedway #7154	TN	Jackson	87 I-40	1,600	2.101	0.103	1.999	1.829
302637	Speedway #7163	TN	Jackson	0	506	2.111	0.083	2.028	1.858
187351	Daily's 8046	TN	Joelton	31 I-24	283	2.299	0.266	2.033	1.863
119446	Petro 49	TN	Kingston Springs	188 I-40	24,998	2.220	0.250	1.970	1.800
103648	Petro 12	TN	Knoxville	369 I-40	34,583	2.285	0.392	1.893	1.723
104430	TA Knoxville East	TN	Knoxville	374 I-40	15,514	2.281	0.392	1.889	1.719
110718	TA Knoxville West	TN	Knoxville	369 I-40	18,720	2.272	0.310	1.961	1.791
198827	Lee's Food Mart	TN	Knoxville	398 I-40	4,227	2.187	0.302	1.884	1.714
302635	Speedway #7156	TN	Knoxville	0	239	2.105	0.222	1.883	1.713
192827	Daily's 8087 Fuel Stop	TN	Lebanon	238 I-40	1,402	2.283	0.253	2.030	1.860
199470	Speedway #7124	TN	Lebanon	0	1,116	2.112	0.123	1.989	1.819
302266	Speedway #7148	TN	Lebanon	0	3,474	2.109	0.135	1.974	1.804
199087	Top Stop Market	TN	Manchester	111 I-24	378	2.076	0.010	2.066	1.896
189260	Quick Fuel #5001	TN	Memphis	0	1,220	1.932	0.000	1.932	1.762
197073	Speedway-Wilco #4599	TN	Monteagle	0	12,578	2.257	0.365	1.892	1.722
104448	TA Nashville	TN	Nashville	48 I-24	19,958	2.300	0.340	1.959	1.789
111054	Daily's 6604 Travel Center	TN	Nashville	212 I-40	112	2.142	0.088	2.054	1.884
189257	Quick Fuel #2701	TN	Nashville	0	81	2.219	0.113	2.105	1.935
199487	Speedway #7136	TN	Nashville	0	1,296	2.136	0.151	1.985	1.815
184144	Time Out Travel City	TN	Newport	432 I-40	3,891	1.899	0.027	1.872	1.702
197074	Speedway-Wilco #4598	TN	Niota	0	5,652	2.178	0.290	1.888	1.718
199236	Speedway #7138	TN	Smyrna	70 I-24	2,394	2.134	0.153	1.981	1.811
188207	Speedway-Wilco #4596	TN	White Pine	4 I-81	5,815	2.194	0.306	1.888	1.718

		Volume	Retail PPG	Average Discount	Fleet Net PPG	Fleet Extax PPG
State Summary:	TN	276,124	2.241	0.290	1.950	1.780

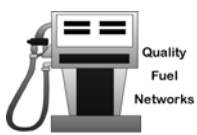
Merchant	Name	State	City Name	Exit Highway	Volume	Retail PPG	Average Discount	Fleet Net PPG	Fleet Extax PPG
103598	Petro 07	TX	Amarillo	75 I-40	42,539	2.295	0.336	1.959	1.759
108522	TA Amarillo West	TX	Amarillo	74 I-40	31,514	2.297	0.334	1.963	1.763
197341	Toot n Totum	TX	Amarillo	0	192	2.199	0.030	2.169	1.969
191375	Stripes #208	TX	Ballinger	0	290	2.059	0.102	1.957	1.757



Fleet Price Analysis

05/09/2016 - 05/15/2016

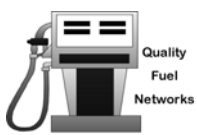
Merchant	Name	State	City Name	Exit Highway	Volume	Retail PPG	Average Discount	Fleet Net PPG	Fleet Extax PPG
125005	TA Baytown	TX	Baytown	789 I-10	17,982	2.204	0.305	1.899	1.699
149856	Petroleum	TX	Baytown	797 I-10	160	1.999	0.060	1.939	1.739
103564	Petro 04	TX	Beaumont	848 I-10	12,095	2.198	0.298	1.900	1.700
198743	Stripes #2414	TX	Beeville	0	308	2.099	0.175	1.924	1.724
303919	TA Bernardo	TX	Bernardo	709 I-10	10,609	2.182	0.281	1.901	1.701
302376	Stripes #2269	TX	Big Lake	0	214	2.359	0.347	2.012	1.812
188247	TA Big Spring	TX	Big Spring	177 I-20	15,009	2.279	0.338	1.941	1.741
181909	Stripes #114	TX	Bronte	0	179	2.059	0.083	1.976	1.776
135822	Petroleum	TX	Buffalo	178 I-45	76	1.959	0.040	1.919	1.719
196485	Gateway of Carthage	TX	Carthage	0 US 59	1,228	2.199	0.170	2.029	1.829
302056	Panola Pines Plaza	TX	Carthage	0	547	2.199	0.151	2.048	1.848
199498	Stripes #2415	TX	Cotulla	0	100	2.199	0.238	1.961	1.761
199290	Toot n Totum	TX	Dalhart	0 US 87	563	2.199	0.135	2.064	1.864
184373	TA Dallas South	TX	Dallas	472 I-20	19,853	2.308	0.374	1.934	1.734
191733	Fuel City #2	TX	Dallas	428 I-35	537	2.099	0.193	1.906	1.706
111385	TA Denton franchise	TX	Denton	471 I-35	13,272	2.452	0.476	1.976	1.776
115386	Jet Truck Stop	TX	Dew/Teague	189 I-45	268	1.959	0.000	1.959	1.759
199292	Toot n Totum	TX	Dumas	0 US 87	656	2.099	0.046	2.053	1.853
136234	TA Edinburg	TX	Edinburg	0 US 281	16,240	2.288	0.351	1.937	1.737
185959	Stripes #9125	TX	Edinburg	0	188	2.159	0.207	1.952	1.752
303143	Stripes #2450	TX	El Campo	0 US 59	138	2.159	0.202	1.958	1.758
103549	Petro 01	TX	El Paso	37 I-10	41,237	2.262	0.299	1.963	1.763
186055	Stripes #2180	TX	Falfurrias	0	955	2.064	0.136	1.929	1.729
184887	Flatonia Country Store	TX	Flatonia	661 I-10	1,254	2.128	0.212	1.916	1.716
196716	Stripes #2271	TX	Fort Stockton	0 US 285	222	2.229	0.185	2.044	1.844
120907	Stripes #2140	TX	Freer	0	155	2.099	0.137	1.962	1.762
188249	TA Ganado	TX	Ganado	0 US 59	7,574	2.223	0.284	1.939	1.739
189267	Quick Fuel #5302	TX	Garland	0	223	2.168	0.052	2.116	1.916
188142	Stripes #2190	TX	George West	0	92	2.159	0.278	1.881	1.681
199995	Stripes #2446	TX	George West	56 I-37	320	2.179	0.272	1.907	1.707
199656	Gateway of Henderson	TX	Henderson	0 US 79	254	2.099	0.108	1.991	1.791
144949	Stripes #211	TX	Hereford	0	1,608	2.249	0.218	2.031	1.831
119115	Petroleum	TX	Hillsboro	359 I-35	185	1.959	0.050	1.909	1.709
196993	Petro 340	TX	Hillsboro	374 I-35	9,927	2.262	0.309	1.954	1.754
303833	TA Hillsboro	TX	Hillsboro	370 I-35	18,130	2.255	0.301	1.954	1.754
190175	Petroleum	TX	Hooks	208 I-30	729	2.149	0.110	2.039	1.839
196500	Stripes #2286	TX	Houston	0	204	1.999	0.136	1.863	1.663
189290	Texas Travel Plaza	TX	Houston/Humble	59 US 59	1,084	2.159	0.154	2.005	1.805
101238	Hitchin Post Truck	TX	Huntsville	118 I-45	2,745	2.040	0.091	1.949	1.749
185915	Junction Country Store	TX	Junction	456 I-10	5,053	2.184	0.247	1.936	1.736
194143	Gateway of Kilgore	TX	Kilgore	587 I-20	1,055	2.099	0.089	2.010	1.810
186313	Laredo Fuel Express	TX	Laredo	9 I-35	1,011	2.087	0.175	1.912	1.712



Fleet Price Analysis

05/09/2016 - 05/15/2016

Merchant	Name	State	City Name	Exit Highway	Volume	Retail PPG	Average Discount	Fleet Net PPG	Fleet Extax PPG
192417	TA Laredo	TX	Laredo	13 I-35	16,005	2.251	0.312	1.939	1.739
198742	Stripes #2409	TX	Laredo	0	9	2.079	0.150	1.929	1.729
103903	Rip Griffin Lubbock	TX	Lubbock	1 I-27	4,310	2.056	0.104	1.952	1.752
192749	Chisum Travel Plaza	TX	Lubbock	289 US 84	656	2.059	0.010	2.049	1.849
303279	Fuel City Mesquite	TX	Mesquite	0 US 80	293	2.069	0.130	1.939	1.739
116418	Petroleum	TX	Midland	126 I-20	60	2.099	0.040	2.059	1.859
196952	Stripes #2285	TX	Midland	0	50	2.059	0.076	1.983	1.783
191255	Stripes #9111	TX	Mission	0	264	2.265	0.287	1.978	1.778
188251	TA New Braunfels	TX	New Braunfels	193 I-35	12,603	2.201	0.314	1.887	1.687
302310	Stripes #2458	TX	Odem	0	83	2.199	0.334	1.865	1.665
191570	Stripes #105	TX	Odessa	0	135	2.189	0.115	2.074	1.874
186239	Stripes #9136	TX	Olmito	0	226	2.199	0.275	1.924	1.724
191256	Stripes #7134	TX	Orange Grove	0	110	2.199	0.228	1.971	1.771
198155	Gateway of Palestine	TX	Palestine	0	644	2.121	0.083	2.038	1.838
199969	Petroleum	TX	Palmer	0	1,104	1.963	0.020	1.943	1.743
199587	Petro #394	TX	Pearsall	101 I-35	8,441	2.157	0.292	1.865	1.665
302465	Stripes #2267	TX	Pecos	0	60	2.259	0.245	2.014	1.814
178202	Petroleum	TX	Prairie Hill	0 US 84	197	1.999	0.040	1.959	1.759
196953	Stripes #2288	TX	Refugio	0	534	2.199	0.294	1.905	1.705
191257	Stripes #2206	TX	Rio Grande City	0	87	2.299	0.327	1.972	1.772
189208	Stripes #2201	TX	Riviera	0	1,174	1.959	0.037	1.922	1.722
131896	TA Rockwall	TX	Rockwall	68 I-30	16,078	2.305	0.376	1.929	1.729
187443	Rosenberg Travel Plaza	TX	Rosenberg	0 US 59	634	2.199	0.317	1.882	1.682
180208	Stripes #119	TX	San Angelo	0	478	2.199	0.274	1.925	1.725
184012	Stripes #179	TX	San Angelo	0	234	2.099	0.153	1.946	1.746
180380	TA San Antonio	TX	San Antonio	583 I-10	10,668	2.209	0.322	1.888	1.688
302926	Stripes #2494	TX	San Antonio	0	49	1.999	0.054	1.945	1.745
103572	Petro 05	TX	San Antonio/Kirby	583 I-10	18,244	2.204	0.324	1.880	1.680
199988	Stripes #2434	TX	Santo	0	193	2.159	0.167	1.992	1.792
302868	Petroleum Wholesale	TX	Sealy	0	28	1.959	0.050	1.909	1.709
119107	Petroleum	TX	Seguin	601 I-10	427	1.899	0.060	1.839	1.639
199291	Toot n Totum	TX	Stratford	0	527	2.089	0.020	2.069	1.869
116962	TA Sweetwater franchise	TX	Sweetwater	242 I-20	22,605	2.235	0.300	1.935	1.735
188253	TA Terrell	TX	Terrell	503 I-20	17,906	2.309	0.367	1.942	1.742
105833	Wes T Go Truck Stop	TX	Tye	278 I-20	2,802	2.239	0.342	1.897	1.697
143354	Top 18 Truck Stop	TX	Tye	278 I-20	92	2.259	0.356	1.903	1.703
186387	Chevron Truck Stop	TX	Van Horn	138 I-10	587	2.239	0.020	2.219	2.019
117564	Petro 50	TX	Vinton	2 I-10	14,391	2.260	0.300	1.960	1.760
302546	Stripes #2448	TX	Waco	0	120	1.959	0.010	1.949	1.749
103556	Petro 02	TX	Weatherford	406 I-20	23,498	2.297	0.356	1.942	1.742
112698	Truck & Travel	TX	Weatherford	406 I-20	411	2.070	0.020	2.050	1.850
137612	Petroleum	TX	Woodlands	91 I-45	223	1.899	0.060	1.839	1.639



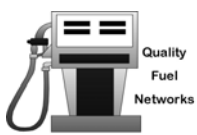
05/09/2016 - 05/15/2016

		Volume	Retail PPG	Average Discount	Fleet Net PPG	Fleet Extax PPG
State Summary:	TX	456,056	2.254	0.315	1.939	1.739

Merchant	Name	State	City Name	Exit Highway	Volume	Retail PPG	Average Discount	Fleet Net PPG	Fleet Extax PPG
104505	Ernie's Truck Plaza Inc	UT	Beaver	112 I-15	5,089	2.467	0.215	2.252	1.958
192667	Petroleum	UT	Elwood	0	1,561	2.279	0.060	2.219	1.925
190061	Petroleum	UT	Fillmore	163 I-15	718	2.309	0.060	2.249	1.955
114116	Gas N Go #13	UT	Green River	158 I-70	1,322	2.199	0.020	2.179	1.885
109124	Top Stop Wind River	UT	Nephi	222 I-15	4,192	2.464	0.106	2.358	2.064
148122	Bells Silver Creek	UT	Park City	146 I-80	3,576	2.362	0.042	2.320	2.026
111864	TA Parowan	UT	Parowan	78 I-15	33,047	2.543	0.320	2.223	1.929
159616	Scenic Quik Stop	UT	Salina	54 I-70	469	2.443	0.030	2.413	2.119
133777	Sapp Bros. Salt Lake City	UT	Salt Lake City	21 I-215	15,355	2.521	0.184	2.337	2.043
302711	Petroleum Wholesale	UT	Salt Lake City	21 I-215	130	2.349	0.050	2.299	2.005
107847	TA Salt Lake City	UT	Tooele/Lake Point	99 I-80	15,429	2.536	0.214	2.322	2.028
189187	RJ's Fuel Stop	UT	Tremonton	40 I-84	8,346	2.279	0.010	2.269	1.975
199673	Miller's Wellington	UT	Wellington	0	457	2.416	0.018	2.399	2.105
196963	R Place Shell Truckers	UT	Wendover	1 I-80	7	2.560	0.220	2.339	2.045

		Volume	Retail PPG	Average Discount	Fleet Net PPG	Fleet Extax PPG
State Summary:	UT	89,702	2.485	0.208	2.277	1.983

Merchant	Name	State	City Name	Exit Highway	Volume	Retail PPG	Average Discount	Fleet Net PPG	Fleet Extax PPG
104471	TA Ashland	VA	Ashland	92 I-95	18,059	2.300	0.388	1.912	1.710
108092	TA Richmond	VA	Ashland	89 I-95	26,305	2.297	0.373	1.924	1.722
196531	Speedway-Wilco #4631	VA	Bassett	0 US 220	422	2.099	0.177	1.922	1.720
102673	Simmons Travel Center	VA	Bracey	4 I-85	3,309	2.099	0.177	1.922	1.720
184019	Speedway-Wilco #4632	VA	Danville	0 US 58	988	2.211	0.280	1.930	1.728
102533	Simmons Auto-Truck	VA	Emporia	8 I-95	4,411	2.099	0.190	1.909	1.707
178004	Petro 72 franchise	VA	Glade Spring	29 I-81	19,545	2.241	0.273	1.967	1.765
197769	TA Lexington franchise	VA	Lexington	195 I-81	19,629	2.295	0.358	1.937	1.735
137125	Speedway-Wilco #4638	VA	Madison Heights	0 US 29	1,015	2.099	0.178	1.921	1.719
196711	Speedway-Wilco #4655	VA	Orange	0	218	2.099	0.125	1.974	1.772
197192	Petro 396 Franchise	VA	Raphine	205 I-81	53,104	2.294	0.359	1.934	1.732



05/09/2016 - 05/15/2016

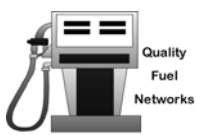
Merchant	Name	State	City Name	Exit Highway	Volume	Retail PPG	Average Discount	Fleet Net PPG	Fleet Extax PPG
196487	Speedway-Wilco #4630	VA	Ridgeway	0	155	2.099	0.165	1.934	1.732
141390	Speedway-Wilco #4633	VA	Roanoke	0 US 460	697	2.099	0.130	1.969	1.767
112326	Mister Fuel #2	VA	Ruther Glen	104 I-95	1,038	2.277	0.359	1.918	1.716
102699	Davis Travel Center #102	VA	Stony Creek	33 I-95	7,666	2.099	0.194	1.905	1.703
304129	Speedway #4675	VA	Suffolk	0 US 58	1,929	2.189	0.249	1.940	1.738
304130	Speedway #4676	VA	Suffolk	0 US 13	385	2.205	0.275	1.930	1.728
110189	Big Charlie's Truck Plaza	VA	Virginia Beach	282 I-64	3,037	2.099	0.132	1.967	1.765
193154	Davis Travel Center #108	VA	Warfield	39 I-85	2,788	2.099	0.185	1.914	1.712
196186	Opal Oil Co dba Quarles	VA	Warrenton	0	172	2.099	0.020	2.079	1.877
131011	Speedway-Wilco #4618	VA	Wytheville	77 I-81	363	2.234	0.294	1.940	1.738
160226	TA Wytheville	VA	Wytheville	41 I-77	41,741	2.291	0.348	1.942	1.740

Volume	Retail PPG	Average Discount	Fleet Net PPG	Fleet Extax PPG
State Summary: VA	206,985	2.265	0.330	1.935

Merchant	Name	State	City Name	Exit Highway	Volume	Retail PPG	Average Discount	Fleet Net PPG	Fleet Extax PPG
190180	Irving's Big Stop	VT	Springfield	7 I-91	618	2.388	0.195	2.192	1.882

Volume	Retail PPG	Average Discount	Fleet Net PPG	Fleet Extax PPG
State Summary: VT	618	2.388	0.195	2.192

Merchant	Name	State	City Name	Exit Highway	Volume	Retail PPG	Average Discount	Fleet Net PPG	Fleet Extax PPG
145151	Arlington Fuel Stop	WA	Arlington	208 I-5	1,493	2.325	0.040	2.284	1.839
128249	Ernie's Fuel Stop	WA	Federal Way	142 I-5	1,604	2.481	0.230	2.251	1.806
128256	Ernie's Fuel Stop	WA	Kent	0 US 167	6,248	2.482	0.218	2.264	1.819
125328	Ernie's Fuel Stop	WA	Moses Lake	179 I-90	1,479	2.541	0.320	2.220	1.775
199614	Ameristar Travel Plaza	WA	Prosser	0	696	2.367	0.030	2.337	1.892
186423	TA Seattle East	WA	Seattle/North Bend	34 I-90	14,551	2.486	0.189	2.297	1.852
191399	Petro 39	WA	Spokane	272 I-90	12,850	2.484	0.229	2.255	1.810
139279	Ameristar Travel Plaza	WA	Sunnyside	0	142	2.359	0.030	2.329	1.884
191521	Gee Cee's Truck Stop	WA	Toledo	57 I-5	6,292	2.454	0.130	2.324	1.879
122960	Gearjammer Truck Plaza	WA	Yakima/Union Gap	36 I-82	4,129	2.443	0.047	2.395	1.950



05/09/2016 - 05/15/2016

		Volume	Retail PPG	Average Discount	Fleet Net PPG	Fleet Extax PPG
State Summary:	WA	49,489	2.472	0.182	2.290	1.845

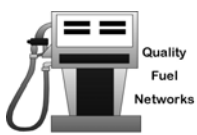
Merchant	Name	State	City Name	Exit Highway	Volume	Retail PPG	Average Discount	Fleet Net PPG	Fleet Extax PPG
303379	Kwik Trip #885	WI	Abbotsford	132 WI 29	3,832	2.244	0.101	2.143	1.814
194912	Kwik Trip #451	WI	Antigo	0 WI 64	170	2.289	0.163	2.126	1.797
196115	BP Travel	WI	Antigo	0	106	2.289	0.156	2.133	1.804
183665	West Wisconsin Ave	WI	Appleton	38 US 41	134	2.299	0.050	2.249	1.920
197243	Kwik Trip #887	WI	Appleton	0	304	2.310	0.037	2.273	1.944
186058	Kwik Trip #413	WI	Arcadia	0 WI 95	1,111	2.307	0.170	2.137	1.808
172148	Kwik Trip #696	WI	Baldwin	19 I-94	3,371	2.306	0.183	2.123	1.794
192719	Kwik Trip #400	WI	Beaver Dam	0	167	2.299	0.149	2.150	1.821
126672	How-Dea Service Center	WI	Belgium	107 I-43	3,594	2.239	0.064	2.175	1.846
303267	Belmont Travel Center	WI	Belmont	0	3,842	2.228	0.027	2.201	1.872
134130	Speedway #4293	WI	Beloit	1 I-39	519	2.299	0.134	2.165	1.836
302415	Kwik Trip #239	WI	Big Bend	0	1,276	2.208	0.074	2.134	1.805
128736	Kwik Trip #648	WI	Black River Falls	116 I-94	3,658	2.332	0.188	2.143	1.814
190994	Kwik Trip #328	WI	Blair	0	74	2.339	0.148	2.191	1.862
173997	Kwik Trip #427	WI	Bloomer	110 US 53	3,417	2.316	0.194	2.122	1.793
193667	Kwik Trip #621	WI	Bonduel	0	9,560	2.302	0.046	2.256	1.927
302262	Kwik Trip #231	WI	Boscobel	0	1,349	2.159	0.107	2.052	1.723
198417	Kwik Trip #462	WI	Burlington	0	1,484	2.305	0.165	2.140	1.811
141846	River Country Plaza	WI	Cadott	0 WI 29	2,322	2.281	0.170	2.111	1.782
197526	Kwik Trip #630	WI	Chilton	0	703	2.259	0.024	2.235	1.906
189809	Kwik Trip #352	WI	Chippewa Falls	0	1,939	2.299	0.168	2.131	1.802
198324	Kwik Trip #884	WI	Clintonville	0	577	2.299	0.033	2.266	1.937
186780	Abbyland Truck Stop	WI	Curtiss	127 WI 29	6,824	2.212	0.010	2.202	1.873
195212	Country Express	WI	De Pere	180 WI 172	1,473	2.329	0.097	2.232	1.903
143040	TA Madison	WI	DeForest/Madison	132 I-90	15,328	2.408	0.281	2.127	1.798
199887	Truckers Inn	WI	DeForest/Madison	132 I-90	841	2.262	0.128	2.134	1.805
302247	Kwik Trip #210	WI	Eau Claire	0	501	2.299	0.169	2.130	1.801
196268	Edgerton Travel Plaza	WI	Edgerton	160 I-90	2,285	2.246	0.061	2.185	1.856
302353	Kwik Trip #242	WI	Fond Du Lac	0	7,817	2.282	0.135	2.147	1.818
195053	Kwik Trip #367	WI	Fox Lake	0	2,217	2.305	0.152	2.153	1.824
187873	Francis Creek Travel	WI	Francis Creek	157 I-43	2,575	2.299	0.040	2.259	1.930
184311	Freemont Citgo Travel	WI	Fremont	0 WI 96	819	2.261	0.024	2.237	1.908
302577	Kwik Trip #292	WI	Green Bay	0	1,024	2.306	0.065	2.241	1.912
190037	Kwik Trip #416	WI	GreenBay/DePere	180 I-43	5,975	2.331	0.067	2.264	1.935
191009	Kwik Trip #327	WI	Hayward	0 US 63	260	2.139	0.040	2.099	1.770



Fleet Price Analysis

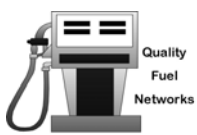
05/09/2016 - 05/15/2016

Merchant	Name	State	City Name	Exit Highway	Volume	Retail PPG	Average Discount	Fleet Net PPG	Fleet Extax PPG
191011	Kwik Trip #332	WI	Horicon	0	354	2.299	0.147	2.152	1.823
118448	TA Twin City East	WI	Hudson	4 I-94	18,234	2.359	0.256	2.104	1.775
115329	TA Janesville franchise	WI	Janesville	171 I-90	23,008	2.299	0.178	2.121	1.792
199412	Kwik Trip #326	WI	Janesville	0	967	2.242	0.115	2.127	1.798
199460	Kwik Trip #872	WI	Jefferson	0	227	2.199	0.015	2.184	1.855
302593	Kwik Trip #209	WI	Kaukauna	0	3,310	2.310	0.054	2.256	1.927
124495	BP Kenosha Truck Stop	WI	Kenosha	340 I-94	7,316	2.421	0.272	2.149	1.820
191013	Kwik Trip #750	WI	La Crosse	0	340	2.299	0.180	2.119	1.790
191295	Kwik Trip #455	WI	Ladysmith	0 US 8	1,116	2.152	0.026	2.125	1.796
147371	Kwik Trip #306	WI	Lake Mills	259 I-94	1,913	2.308	0.184	2.124	1.795
197055	Lake Mills Travel Plaza	WI	Lake Mills	259 I-94	1,218	2.279	0.087	2.192	1.863
192508	Kwik Trip #628	WI	Larsen	0 US 45	2,406	2.299	0.045	2.254	1.925
150276	Moasis Truck Stop	WI	Little Chute	0 US 41	1,068	2.299	0.043	2.256	1.927
302767	Lomira Shell	WI	Lomira	0	2,225	2.289	0.121	2.168	1.839
152462	River Cities Fuel Plaza	WI	Marinette	0 US 41	1,662	2.329	0.048	2.281	1.952
197666	Kwik Trip #721	WI	Marshall	0	592	2.259	0.152	2.107	1.778
141762	Kwik Trip #775	WI	Mauston	69 I-90	14,267	2.334	0.170	2.164	1.835
183178	Kwik Trip #743	WI	Menasha	0 US 10	544	2.302	0.061	2.241	1.912
303461	Kwik Trip #297	WI	Menasha	0 US 10	74	2.339	0.067	2.272	1.943
139105	Kwik Trip #674	WI	Menomonie	45 I-94	9,346	2.323	0.197	2.126	1.797
141960	Highway 51 Truck Stop	WI	Merrill	205 US 51	1,855	2.279	0.130	2.150	1.821
302516	Kwik Trip #241	WI	Merrill	0	704	2.249	0.081	2.168	1.839
303609	Kwik Trip #295	WI	Milton	0 WI 26	1,000	2.294	0.175	2.119	1.790
302634	Speedway #4214	WI	Milwaukee	0	1,752	2.218	0.099	2.119	1.790
303159	Kwik Trip #282	WI	Mukwonago	0	432	2.233	0.087	2.146	1.817
187442	Kwik Trip #399	WI	Necedah	0 WI 21	226	2.329	0.162	2.167	1.838
199532	Kwik Trip #313	WI	Neillsville	0	954	2.205	0.093	2.112	1.783
195553	Kwik Trip #499	WI	New Berlin	0	120	2.199	0.095	2.104	1.775
191023	Kwik Trip #337	WI	New Richmond	0 WI 65	44	2.281	0.141	2.141	1.812
196305	Kwik Trip #422	WI	Oak Creek	0	5,449	2.336	0.199	2.137	1.808
603594	Kwik Trip #290	WI	Oak Creek	0	663	2.299	0.167	2.132	1.803
192818	Kwik Trip #457	WI	Oshkosh	116 US 41	5,150	2.294	0.040	2.254	1.925
199103	Kwik Trip #871	WI	Oshkosh	0 US 41	4,069	2.293	0.040	2.253	1.924
184408	Osseo Golden Express	WI	Osseo	88 I-94	2,323	2.212	0.041	2.171	1.842
191924	Eagle Express Travel	WI	Peshtigo	0 US 41	7,944	2.357	0.060	2.297	1.968
184360	Kwik Trip #396	WI	Pewaukee	295 I-94	1,400	2.211	0.085	2.126	1.797
183087	Plainfield Travel Plaza	WI	Plainfield	136 I-39	1,717	2.296	0.123	2.173	1.844
199663	Kwik Trip #202	WI	Plover	0	7,420	2.304	0.174	2.131	1.802
195101	Weber's of Plymouth	WI	Plymouth	0	2,692	2.235	0.089	2.145	1.816
107037	Petro 53 franchise	WI	Portage	108 I-90	30,311	2.396	0.252	2.144	1.815
190354	Kwik Trip #683	WI	Portage	92 I-39	314	2.299	0.092	2.207	1.878
191031	Kwik Trip #653	WI	Portage	0	611	2.299	0.155	2.144	1.815



05/09/2016 - 05/15/2016

Merchant	Name	State	City Name	Exit Highway	Volume	Retail PPG	Average Discount	Fleet Net PPG	Fleet Extax PPG
183922	North Point Plaza	WI	Poynette	115 I-39	2,542	2.214	0.056	2.157	1.828
187016	Krachey's BP Truck Stop	WI	Prairie Du Chien	0 US 18	752	2.259	0.020	2.239	1.910
195500	Kwik Trip #842	WI	Prairie Du Chien	0	65	2.259	0.128	2.131	1.802
151035	Prentice Travel Center	WI	Prentice	0 US 8	199	2.299	0.145	2.154	1.825
183611	Kwik Trip #781	WI	Redgranite	0 WI 21	242	2.299	0.092	2.207	1.878
164574	Kwik Trip #838	WI	Reedsburg	0	929	2.249	0.095	2.154	1.825
302291	Kwik Trip #860	WI	Rhineland	0	287	2.269	0.105	2.164	1.835
192794	Kwik Trip #476	WI	Rice Lake	0 US 53	1,252	2.237	0.083	2.154	1.825
122598	Richfield Truck Stop	WI	Richfield	0 US 41	2,869	2.286	0.131	2.155	1.826
303885	Pioneer Travel Plaza	WI	Richfield	0	1,860	2.286	0.030	2.256	1.927
186262	Kwik Trip #363	WI	Richland Center	0 US 14	595	2.231	0.045	2.186	1.857
191026	Kwik Trip #392	WI	Ripon	0	73	2.299	0.008	2.291	1.962
196532	Kwik Trip #453	WI	River Falls	0	836	2.259	0.145	2.114	1.785
603522	Kwik Trip #879	WI	Saukville	0	46	2.259	0.010	2.249	1.920
302476	Kwik Trip #225	WI	Seymour	0	976	2.303	0.026	2.278	1.949
198571	Kwik Trip #679	WI	Sheboygan	0	2,282	2.246	0.099	2.148	1.819
304064	Kwik Trip #139	WI	Sheboygan	0	1,214	2.243	0.115	2.128	1.799
191020	Kwik Trip #317	WI	Sparta	28 I-20	1,579	2.274	0.169	2.105	1.776
191021	Kwik Trip #318	WI	Sparta	25 I-90	276	2.274	0.192	2.082	1.753
303149	Sparta Travel Center	WI	Sparta	28 I-90	1,404	2.262	0.061	2.201	1.872
191022	Kwik Trip #319	WI	Spencer	0 WI 13	428	2.249	0.137	2.112	1.783
174615	Kwik Trip #342	WI	Stevens Point	0 WI 66	294	2.299	0.159	2.140	1.811
198811	Kwik Trip #691	WI	Stevens Point	0	51	2.299	0.194	2.106	1.777
199572	Kwik Trip #863	WI	Stevens Point	0	463	2.317	0.171	2.146	1.817
105288	Citgo Auto-Truck Plaza	WI	Sturtevant	333 I-94	6,551	2.418	0.296	2.122	1.793
132399	Petro 68 franchise	WI	Sturtevant	333 I-94	20,649	2.415	0.265	2.149	1.820
165456	Kwik Trip #686	WI	Sturtevant	333 I-94	5,966	2.342	0.209	2.133	1.804
302302	Kwik Trip #222	WI	Superior	0	4,645	2.182	0.061	2.121	1.792
105577	Kwik Trip #796	WI	Tomah	143 I-94	6,970	2.335	0.175	2.160	1.831
191036	Kwik Trip #847	WI	Union Center	0 WI 33	246	2.329	0.152	2.177	1.848
192817	Kwik Trip #456	WI	Verona	0	5,294	2.303	0.175	2.128	1.799
196599	Kwik Trip #757	WI	Viroqua	0	620	2.307	0.167	2.140	1.811
190149	Kwik Trip #354	WI	Watertown	0 WI 26	835	2.299	0.151	2.148	1.819
196598	Kwik Trip #373	WI	Waukesha	0	117	2.233	0.136	2.097	1.768
197550	Kwik Trip #888	WI	Waupaca	0 US 10	1,182	2.259	0.115	2.144	1.815
191030	Kwik Trip #651	WI	Waupun	0	85	2.299	0.097	2.203	1.874
199678	Kwik Trip #204	WI	Wausau	0	1,756	2.266	0.137	2.129	1.800
199468	Speedway #4100	WI	West Milwaukee	0	203	2.199	0.115	2.084	1.755
192490	Lloyd's Speedstop BP	WI	West Salem	12 I-90	70	2.399	0.203	2.196	1.867
106187	Kwik Trip #603	WI	Wilson	28 I-94	8,023	2.308	0.185	2.124	1.795
184943	Kwik Trip #673	WI	Windsor	131 I-39	986	2.306	0.172	2.134	1.805
191365	Kwik Trip #331	WI	Wisconsin Rapids	0	1,990	2.302	0.155	2.147	1.818



05/09/2016 - 05/15/2016

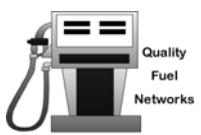
Merchant	Name	State	City Name	Exit Highway	Volume	Retail PPG	Average Discount	Fleet Net PPG	Fleet Extax PPG
192514	Kwik Trip #347	WI	Wisconsin Rapids	0 WI 13	25	2.299	0.101	2.198	1.869
199550	R Store #41	WI	Wittenberg	0 US 45	2,454	2.274	0.005	2.269	1.940

Volume	Retail PPG	Average Discount	Fleet Net PPG	Fleet Extax PPG	
State Summary: WI	349,018	2.321	0.162	2.159	1.830

Merchant	Name	State	City Name	Exit Highway	Volume	Retail PPG	Average Discount	Fleet Net PPG	Fleet Extax PPG
127894	K&T Truck Stop	WV	Fairmont	139 I-79	645	2.420	0.050	2.370	2.038
162800	TA Charleston West	WV	Hurricane/Winfield	39 I-64	21,184	2.513	0.412	2.101	1.769
302191	Speedway #9381	WV	Parkersburg	0	3,075	2.106	0.018	2.088	1.756
199698	Speedway #9561	WV	Ripley	0	3,014	2.099	0.016	2.083	1.751
104497	TA Wheeling	WV	Valley Grove	11 I-70	15,697	2.336	0.201	2.134	1.802

Volume	Retail PPG	Average Discount	Fleet Net PPG	Fleet Extax PPG	
State Summary: WV	43,617	2.391	0.276	2.115	1.783

Merchant	Name	State	City Name	Exit Highway	Volume	Retail PPG	Average Discount	Fleet Net PPG	Fleet Extax PPG
103820	Sapp Bros. Cheyenne	WY	Cheyenne	370 I-80	5,734	2.267	0.151	2.116	1.876
111005	Little America Travel	WY	Cheyenne	9 I-25	1,682	2.271	0.166	2.106	1.866
111930	TA Cheyenne	WY	Cheyenne/Hillsdale	377 I-80	23,719	2.314	0.206	2.108	1.868
162198	Eastgate Travel Plaza	WY	Evansville	182 I-25	4,980	2.376	0.258	2.119	1.879
111823	TA Fort Bridger	WY	Fort Bridger	30 I-80	28,695	2.483	0.188	2.295	2.055
130948	Petro 03	WY	Laramie	310 I-80	30,755	2.329	0.207	2.122	1.882
112052	Little America Travel	WY	Little America	68 I-80	13,344	2.444	0.268	2.175	1.935
142893	Gas-N-Go	WY	Lyman	41 I-80	218	2.399	0.126	2.273	2.033
188255	TA Rawlins	WY	Rawlins	214 I-80	29,135	2.446	0.300	2.147	1.907
188131	Petroleum	WY	Rock Springs	104 I-80	492	2.149	0.040	2.109	1.869
184336	I-80 Travel Plaza	WY	Sinclair	221 I-80	785	2.352	0.146	2.206	1.966



05/09/2016 - 05/15/2016

		Volume	Retail PPG	Average Discount	Fleet Net PPG	Fleet Extax PPG
State Summary:	WY	139,544	2.391	0.226	2.166	1.926

		Volume	Retail PPG	Average Discount	Fleet Net PPG
Report Summary:		6,990,139	2.341	0.267	2.074